

**NOTICE!!**

**These documents have been scanned!**

**Do not place un-scanned documents beneath this notice!**

**Do not remove this notice from this file!**

GPO Jacket No. 560-102  
Print Order 61540  
Rise Business Services, LLC  
Job=AZ15 7/3/2019



Box Number= AZ15147



Claim Begin-End: AMC348024-AMC348176

**1 Initial Receipt**



AZ15147-1

AMC348024-AMC348211

## CLAIM INDEX

DATE PREPARED: May 28, 1998

LEAD OWNER: BHP Copper Inc.  
7400 N. Oracle Rd., Suite  
Tucson, AZ 85704

LEAD AMC NUMBER: AMC 348024  
THRU  
ENDING AMC NUMBER: AMC 348176

AMC NUMBER	*CLOSURE DECISION	CLAIM NAME	LOCATORS OF RECORD
AMC 348024		ERIC #210	BHP COPPER INC.
AMC 348025		ERIC #211	“ ”
AMC 348026		ERIC #212	“ ”
AMC 348027		ERIC #213	“ ”
AMC 348028		ERIC #214	“ ”
AMC 348029		ERIC #215	“ ”
AMC 348030		ERIC #216	“ ”
AMC 348031		ERIC #217	“ ”
AMC 348032		ERIC #218	“ ”
AMC 348033		ERIC #219	“ ”
AMC 348034		ERIC #220	“ ”
AMC 348035		ERIC #221	“ ”
AMC 348036		ERIC #222	“ ”
AMC 348037		ERIC #223	“ ”
AMC 348038		ERIC #224	“ ”
AMC 348039		ERIC #225	“ ”
AMC 348040		ERIC #226	“ ”
AMC 348041		ERIC #227	“ ”
AMC 348042		ERIC #228	“ ”
AMC 348043		ERIC #229	“ ”
AMC 348044		ERIC #230	“ ”

\*FOR BLM PURPOSE ONLY

AMC 348045	ERIC #231	“	”
AMC 348046	ERIC #232	“	”
AMC 348047	ERIC #233	“	”
AMC 348048	ERIC #234	“	”
AMC 348049	ERIC #235	“	”
AMC 348050	ERIC #236	“	”
AMC 348051	ERIC #237	“	”
AMC 348052	ERIC #238	“	”
AMC 348053 ✓	ERIC #239	“	”
AMC 348054	ERIC #240	“	”
AMC 348055	ERIC #241	“	”
AMC 348056	ERIC #242	“	”
AMC 348057	ERIC #243	“	”
AMC 348058	ERIC #244	“	”
AMC 348059	ERIC #245	“	”
AMC 348060	ERIC #246	“	”
AMC 348061	ERIC #247	“	”
AMC 348062	ERIC #248	“	”
AMC 348063	ERIC #249	“	”
AMC 348064	ERIC #250	“	”
AMC 348065	ERIC #251	“	”
AMC 348066	ERIC #252	“	”
AMC 348067	ERIC #253	“	”
AMC 348068	ERIC #254	“	”
AMC 348069	ERIC #255	“	”
AMC 348070	ERIC #256	“	”
AMC 348071	ERIC #257	“	”
AMC 348072	ERIC #258	“	”
AMC 348073	ERIC #259	“	”
AMC 348074	ERIC #260	“	”
AMC 348075	ERIC #261	“	”
AMC 348076 ✓	ERIC #262	“	”

AMC 348077 ✓	ERIC #263	“	”
AMC 348078 ✓	ERIC #264	“	”
AMC 348079	ERIC #265	“	”
AMC 348080	ERIC #266	“	”
AMC 348081	ERIC #267	“	”
AMC 348082	ERIC #268	“	”
AMC 348083	ERIC #269	“	”
AMC 348084	ERIC #270	“	”
AMC 348085	ERIC #271	“	”
AMC 348086	ERIC #272	“	”
AMC 348087	ERIC #273	“	”
AMC 348088	ERIC #274	“	”
AMC 348089	ERIC #275	“	”
AMC 348090	ERIC #276	“	”
AMC 348091	ERIC #277	“	”
AMC 348092	ERIC #278	“	”
AMC 348093	ERIC #280	“	”
AMC 348094	ERIC #281	“	”
AMC 348095	ERIC #282	“	”
AMC 348096	ERIC #283	“	”
AMC 348097	ERIC #284	“	”
AMC 348098	ERIC #285	“	”
AMC 348099	ERIC #286	“	”
AMC 348100	ERIC #287	“	”
AMC 348101	ERIC #288	“	”
AMC 348102	ERIC #289	“	”
AMC 348103	ERIC #290	“	”
AMC 348104	ERIC #291	“	”
AMC 348105	ERIC #292	“	”
AMC 348106	ERIC #293	“	”
AMC 348107	ERIC #294	“	”
AMC 348108	ERIC #295	“	”

AMC 348109	ERIC #296	“	”
AMC 348110	ERIC #297	“	”
AMC 348111	ERIC #298	“	”
AMC 348112	ERIC #299	“	”
AMC 348113	ERIC #300	“	”
AMC 348114	ERIC #301	“	”
AMC 348115	ERIC #302	“	”
AMC 348116	ERIC #303	“	”
AMC 348117	ERIC #304	“	”
AMC 348118	ERIC #305	“	”
AMC 348119	ERIC #306	“	”
AMC 348120	ERIC #307	“	”
AMC 348121	ERIC #308	“	”
AMC 348122	ERIC #309	“	”
AMC 348123	ERIC #310	“	”
AMC 348124	ERIC #311	“	”
AMC 348125	ERIC #312	“	”
AMC 348126	ERIC #313	“	”
AMC 348127	ERIC #314	“	”
AMC 348128	ERIC #315	“	”
AMC 348129	ERIC #316	“	”
AMC 348130	ERIC #317	“	”
AMC 348131	ERIC #318	“	”
AMC 348132	ERIC #319	“	”
AMC 348133	ERIC #320	“	”
AMC 348134	ERIC #321	“	”
AMC 348135	ERIC #322	“	”
AMC 348136	ERIC #323	“	”
AMC 348137	ERIC #324	“	”
AMC 348138	ERIC #325	“	”
AMC 348139	ERIC #326	“	”
AMC 348140	ERIC #327	“	”

AMC 348141	ERIC #328	“	”
AMC 348142	ERIC #329	“	”
AMC 348143	ERIC #330	“	”
AMC 348144	ERIC #331	“	”
AMC 348145	ERIC #332	“	”
AMC 348146	ERIC #333	“	”
AMC 348147	ERIC #334	“	”
AMC 348148	ERIC #335	“	”
AMC 348149	ERIC #336	“	”
AMC 348150	ERIC #337	“	”
AMC 348151	ERIC #338	“	”
AMC 348152	ERIC #339	“	”
AMC 348153	ERIC #340	“	”
AMC 348154	ERIC #341	“	”
AMC 348155	ERIC #342	“	”
AMC 348156	ERIC #343	“	”
AMC 348157	ERIC #344	“	”
AMC 348158	ERIC #345	“	”
AMC 348159	ERIC #346	“	”
AMC 348160	ERIC #347	“	”
AMC 348161	ERIC #348	“	”
AMC 348162	ERIC #349	“	”
AMC 348163	ERIC #350	“	”
AMC 348164	ERIC #351	“	”
AMC 348165	ERIC #352	“	”
AMC 348166	ERIC #353	“	”
AMC 348167	ERIC #354	“	”
AMC 348168	ERIC #355	“	”
AMC 348169	ERIC #356	“	”
AMC 348170	ERIC #357	“	”
AMC 348171	ERIC #358	“	”
AMC 348172	ERIC #359	“	”

AMC 348173

ERIC #360

“

”

AMC 348174

ERIC #361

“

”

AMC 348175

ERIC #362

“

”

AMC 348176

ERIC #363

“

”

UNITED STATES  
DEPARTMENT OF THE INTERIOR  
BUREAU OF LAND MANAGEMENT

RECEIPT AND ACCOUNTING ADVICE

NO. 2373116 04

TC/AZ 09/29/97

Subject: LOCATION & SERVICE FEE 1997 - 1998 2 4 11 3,825.00  
 Applicant: CLAIM MAINTENANCE FEE 1997 - 1998 - 153 2 4 12 1,530.00  
 BHP COPPER 2 4 13 30,600.00  
 PINTO VALLEY OPERATIONS  
 BOX 100  
 MIAMI AZ 85539

Remitter: CK 0075952

ENTERED IN COMPUTER

OCT 05 1997

Assignor:

LEASE MANAGEMENT DATA  NEW  UPDATE  PAYMENT

ORIGINAL SERIAL NO.	ASG.	TYPE	ST.	CTY.	FUND SYMBOL	ACRES/UNITS	RATE
AMC 348024-348176							

AMOUNT	ANV. DATE	EXP. DATE	BILL CYC.	S/C	DISTRICT	NEXT BILL	MISC. DATA	U of M	ACTUAL UNITS

ASSIGNMENT SERIAL NO.	ASG.	TYPE	ST.	CTY.	FUND SYMBOL	ACRES/UNITS	RATE

AMOUNT	ANV. DATE	EXP. DATE	BILL CYC.	S/C	DISTRICT	NEXT BILL	MISC. DATA	U of M	ACTUAL UNITS

APPLY REMITTANCE

ACTION	FUND SYMBOL	CTY.	AMOUNT
FILING FEE			
RENTAL			
UNEARNED			
REFUND			
TOTAL			
AMOUNT DUE			

Remarks:

BY:

DATE:

Lease in Escrow?  
 KGS?  
 Auto Escalates?  
 Auto Renew?

Of Interest?  
 Operating Rights?  
 Operator  
 Bond Filed?

FOR MMS USE ONLY

BILLEE	FOREST REFUGE
NUMBER	
OCS SECTION	
CODE	



**NOTICE!!**

**These documents have been scanned!**

**Do not place un-scanned documents beneath this notice!**

**Do not remove this notice from this file!**

GPO Jacket No. 560-102  
Print Order 61540  
Rise Business Services, LLC  
Job=AZ15 7/3/2019



Box Number= AZ15147



Claim Begin-End: AMC348024-AMC348176

**2 Correspondence**



AZ15147-1

AMC348024-AMC348211

**NO  
DOCUMENTS  
FOUND**

NO DOCUMENTS FOUND  
NO DOCUMENTS FOUND

**NOTICE!!**

**These documents have been scanned!**

**Do not place un-scanned documents beneath this notice!**

**Do not remove this notice from this file!**

GPO Jacket No. 560-102  
Print Order 61540  
Rise Business Services, LLC  
Job=AZ15 7/3/2019



Box Number= AZ15147



Claim Begin-End: AMC348024-AMC348176

**3 Transfers**



AZ15147-1

AMC348024-AMC348211

**NO  
DOCUMENTS  
FOUND**

NO DOCUMENTS FOUND  
NO DOCUMENTS FOUND

**NOTICE!!**

**These documents have been scanned!**

**Do not place un-scanned documents beneath this notice!**

**Do not remove this notice from this file!**

GPO Jacket No. 560-102  
Print Order 61540  
Rise Business Services, LLC  
Job=AZ15 7/3/2019



Box Number= AZ15147



Claim Begin-End: AMC348024-AMC348176

**4 Annual Filings**



AZ15147-1

AMC348024-AMC348211

**NO  
DOCUMENTS  
FOUND**

NO DOCUMENTS FOUND  
NO DOCUMENTS FOUND

**NOTICE!!**

**These documents have been scanned!**

**Do not place un-scanned documents beneath this notice!**

**Do not remove this notice from this file!**

GPO Jacket No. 560-102  
Print Order 61540  
Rise Business Services, LLC  
Job=AZ15 7/3/2019



Box Number= AZ15147



Claim Begin-End: AMC348024-AMC348176

**5 Miscellaneous**



AZ15147-1

AMC348024-AMC348211

**NO  
DOCUMENTS  
FOUND**

NO DOCUMENTS FOUND  
NO DOCUMENTS FOUND



**NOTICE!!**

**These documents have been scanned!**

**Do not place un-scanned documents beneath this notice!**

**Do not remove this notice from this file!**

GPO Jacket No. 560-102  
Print Order 61540  
Rise Business Services, LLC  
Job=AZ15 7/3/2019



Box Number= AZ15147



Claim Begin-End: AMC348024-AMC348176

**6 Location Notices-Amendments and Supporting Documents**



AZ15147-1

AMC348024-AMC348211

AMENDED LOCATION NOTICE FOR LODE MINING CLAIM

NOTICE IS HEREBY GIVEN that the ERIC # 214 the lode mining claim has been located by BHP Copper Inc., whose current mailing address is 7400 North Oracle Road, Suite 200, Tucson, Arizona 85704.

The general course of this claim is North to South and it is situated in Pinal County, Arizona.

This claim is 1500 feet in length and 600 feet in width. This claim runs from the location monument on which this location notice is posted approximately 20 feet in a North direction to the North end line and 1480 feet in a South direction to the South end line. This claim is marked by six monuments, one at each corner and one at the center of each end line of the claim.

The location monument on which this notice is posted is situated within Sections 2 & 11, Township 1 South, Range 13 East, Gila and Salt River Meridian, Arizona and this claim encompasses portions of the following quarter section (s), section (s), Township (s) and Range (s) SE 1/4 OF SECTION 2 AND THE NE 1/4 OF SECTION 11, T. 1S., R. 13 E., Gila and Salt River Meridian, Arizona.

The locality of this claim with reference to some natural object or permanent monument and additional information (if any) concerning its locality are as follows: THE N.E.C. IS 2400 FEET WEST & 6000 FEET NORTH OF THE SE CORNER OF SECTION 11, T. 1S., R. 13 E.,

DATED AND POSTED on the ground this 10<sup>th</sup> day of JULY, 1997.

RECEIVED  
BUREAU OF  
LAND MANAGEMENT  
JAN 7 10 03 AM '98

ARIZONA  
STATE OFFICE  
PHOENIX, ARIZONA

LOCATOR(S)  
[Signature]  
Agent for BHP Copper Inc.

ENTERED IN COMPUTER

FEB 02 1998

UNITED STATES  
DEPARTMENT OF THE INTERIOR  
BUREAU OF LAND MANAGEMENT

RECEIPT AND ACCOUNTING ADVICE

NO. 2388591

Subject:

RB/AZ

01/07/98

Applicant:

AMENDMENTS

2 15 12

55.00

BHP COPPER INC.  
7400 N. ORACLE ROAD  
SUITE 200  
TUCSON, AZ 85704

Remitter: CK NO. 01190406

Assignor:

LEASE MANAGEMENT DATA  NEW  UPDATE  PAYMENT

ORIGINAL SERIAL NO.	ASG.	TYPE	ST.	CTY.	FUND SYMBOL	ACRES/UNITS	RATE
400 1-7702-343024							

AMOUNT	ANV. DATE	EXP. DATE	BILL CYC.	S/C	DISTRICT	NEXT BILL	MISC. DATA	U of M	ACTUAL UNITS

ASSIGNMENT SERIAL NO.	ASG.	TYPE	ST.	CTY.	FUND SYMBOL	ACRES/UNITS	RATE

AMOUNT	ANV. DATE	EXP. DATE	BILL CYC.	S/C	DISTRICT	NEXT BILL	MISC. DATA	U of M	ACTUAL UNITS

APPLY REMITTANCE

ACTION	FUND SYMBOL	CTY.	AMOUNT
FILING FEE			
RENTAL			
UNEARNED			
REFUND			
TOTAL			
AMOUNT DUE			

Remarks:

BY:

DATE:

- Lease in Escrow?
- KGS?
- Auto Escalates?
- Auto Renew?

- Of Interest?
- Operating Rights?
- Operator
- Bond Filed?

FOR MMS USE ONLY

BILLEE	FOREST REFUGE
NUMBER	
OCS SECTION	
CODE	

AMENDED LOCATION NOTICE FOR LODE MINING CLAIM

NOTICE IS HEREBY GIVEN that the ERIC # 224 the lode mining claim has been located by BHP Copper Inc., whose current mailing address is 7400 North Oracle Road, Suite 200, Tucson, Arizona 85704.

The general course of this claim is South to North and it is situated in Pinal County, Arizona.

This claim is 1500 feet in length and 600 feet in width. This claim runs from the location monument on which this location notice is posted approximately 20 feet in a South direction to the South end line and 1480 feet in a North direction to the North end line. This claim is marked by six monuments, one at each corner and one at the center of each end line of the claim.

The location monument on which this notice is posted is situated within Section 3, Township 1 South, Range 13 East, Gila and Salt River Meridian, Arizona and this claim encompasses portions of the following quarter section (s), section (s), Township (s) and Range (s) SE 1/4 OF SECTION 3,  
T.1S., R.13E.,  
Gila and Salt River Meridian, Arizona.

The locality of this claim with reference to some natural object or permanent monument and additional information (if any) concerning its locality are as follows:

THE S.E.C. IS 6000 FEET WEST  $\frac{1}{2}$  6000 FEET  
NORTH OF THE S.E. CORNER OF SECTION 11,  
T.1S., R.13E.

DATED AND POSTED on the ground this 15 day of JULY, 1997.

RECEIVED  
BUREAU OF  
LAND MANAGEMENT

JAN 7 10 03 AM '98

ARIZONA  
STATE OFFICE  
PHOENIX, ARIZONA

LOCATER (s)

[Signature]  
Agent for BHP Copper Inc.

ENTERED IN COMPUT

FEB 02 1998

UNITED STATES  
DEPARTMENT OF THE INTERIOR  
BUREAU OF LAND MANAGEMENT

RECEIPT AND ACCOUNTING ADVICE

No. 2388591

Subject:

RB/AZ

01/07/98

Applicant:

AMENDMENTS

2 15 12

55.00

BHP COPPER INC.  
7400 N. ORACLE ROAD  
SUITE 200  
TUCSON, AZ 85704

Remitter: CK NO. 01190486

Assignor:

LEASE MANAGEMENT DATA										
<input type="checkbox"/> NEW <input type="checkbox"/> UPDATE <input type="checkbox"/> PAYMENT										
ORIGINAL SERIAL NO.	ASG.	TYPE	ST.	CTY.	FUND SYMBOL			ACRES/UNITS	RATE	
0000 347782-348024										
AMOUNT	ANV. DATE	EXP. DATE	BILL CYC.	S/C	DISTRICT	NEXT BILL	MISC. DATA	U of M	ACTUAL UNITS	
ASSIGNMENT SERIAL NO.	ASG.	TYPE	ST.	CTY.	FUND SYMBOL			ACRES/UNITS	RATE	
AMOUNT	ANV. DATE	EXP. DATE	BILL CYC.	S/C	DISTRICT	NEXT BILL	MISC. DATA	U of M	ACTUAL UNITS	

APPLY REMITTANCE			
ACTION	FUNDSYMBOL	CTY.	AMOUNT
FILING FEE			
RENTAL			
UNEARNED			
REFUND			
TOTAL			
AMOUNT DUE			

Remarks:

BY: \_\_\_\_\_ DATE: \_\_\_\_\_

- Lease in Escrow?
- KGS?                      Of Interest?
- Auto Escalates?            Operating Rights?
- Auto Renew?                Operator
- Bond Filed?

FOR MMS USE ONLY	
BILLEE NUMBER	FOREST REFUGE
OCS SECTION CODE	

AMENDED LOCATION NOTICE FOR LODE MINING CLAIM

NOTICE IS HEREBY GIVEN that the ERIC # 228 the lode mining claim has been located by BHP Copper Inc., whose current mailing address is 7400 North Oracle Road, Suite 200, Tucson, Arizona 85704.

The general course of this claim is South to North and it is situated in Pinal County, Arizona.

This claim is 1500 feet in length and 600 feet in width. This claim runs from the location monument on which this location notice is posted approximately 20 feet in a South direction to the South end line and 1480 feet in a North direction to the North end line. This claim is marked by six monuments, one at each corner and one at the center of each end line of the claim.

The location monument on which this notice is posted is situated within Section 3, Township 1 South, Range 13 East, Gila and Salt River Meridian, Arizona and this claim encompasses portions of the following quarter section (s), section (s), Township (s) and Range (s) SW 1/4 OF SECTION 3,  
T. 1 S., R. 13 E.,  
Gila and Salt River Meridian, Arizona.

The locality of this claim with reference to some natural object or permanent monument and additional information (if any) concerning its locality are as follows:

THE SEC. IS 8400 FEET WEST & 600 FEET  
NORTH OF THE SE CORNER OF SECTION 11,  
T. 1 S., R. 13 E.

DATED AND POSTED on the ground this 15 day of JULY, 1997.

RECEIVED  
BUREAU OF  
LAND MANAGEMENT

JAN 7 10 03 AM '98

ARIZONA  
STATE OFFICE  
PHOENIX, ARIZONA

LOCATER (s)

[Signature]  
Agent for BHP Copper Inc.

ENTERED IN COMPUT

FEB 02 1998

UNITED STATES  
DEPARTMENT OF THE INTERIOR  
BUREAU OF LAND MANAGEMENT

RECEIPT AND ACCOUNTING ADVICE

No. 2388591

Subject: RB/AZ 01/07/98  
Applicant: AMENDMENTS 2 15 12 55.00

BHP COPPER INC.  
7400 N. ORACLE ROAD  
SUITE 200  
TUCSON, AZ 85704

Remittance CK NO. 01190486

Assignor:

LEASE MANAGEMENT DATA										
<input type="checkbox"/> NEW <input type="checkbox"/> UPDATE <input type="checkbox"/> PAYMENT										
ORIGINAL SERIAL NO.	ASG.	TYPE	ST.	CTY.	FUND SYMBOL			ACRES/UNITS	RATE	
347702-348024										
AMOUNT	ANV. DATE	EXP. DATE	BILL CYC.	S/C	DISTRICT	NEXT BILL	MISC. DATA	U of M	ACTUAL UNITS	
ASSIGNMENT SERIAL NO.	ASG.	TYPE	ST.	CTY.	FUND SYMBOL			ACRES/UNITS	RATE	
AMOUNT	ANV. DATE	EXP. DATE	BILL CYC.	S/C	DISTRICT	NEXT BILL	MISC. DATA	U of M	ACTUAL UNITS	

APPLY REMITTANCE			
ACTION	FUND SYMBOL	CTY.	AMOUNT
FILING FEE			
RENTAL			
UNEARNED			
REFUND			
TOTAL			
AMOUNT DUE			

Remarks:

BY: \_\_\_\_\_ DATE: \_\_\_\_\_

Lease in Escrow?  
 KGS?  
 Auto Escalates?  
 Auto Renew?

Of Interest?  
 Operating Rights?  
 Operator  
 Bond Filed?

**FOR MMS USE ONLY**

BILLEE NUMBER	FOREST REFUGE
OCS SECTION	
CODE	

AMENDED LOCATION NOTICE FOR LODE MINING CLAIM

NOTICE IS HEREBY GIVEN that the ERIC # 129 the lode mining claim has been located by BHP Copper Inc., whose current mailing address is 7400 North Oracle Road, Suite 200, Tucson, Arizona 85704.

The general course of this claim is South to North and it is situated in Pinal County, Arizona.

This claim is 1500 feet in length and 600 feet in width. This claim runs from the location monument on which this location notice is posted approximately 20 feet in a South direction to the South end line and 1480 feet in a North direction to the North end line. This claim is marked by six monuments, one at each corner and one at the center of each end line of the claim.

The location monument on which this notice is posted is situated within Section 3, Township 1 South, Range 13 East, Gila and Salt River Meridian, Arizona and this claim encompasses portions of the following quarter section (s), section (s), Township (s) and Range (s) SW 1/4 OF SECTION 3,  
T. 1S., R. 13E.,  
Gila and Salt River Meridian, Arizona.

The locality of this claim with reference to some natural object or permanent monument and additional information (if any) concerning its locality are as follows:

THE SEC. IS 9000 FEET WEST & 600 FEET  
NORTH OF THE SE CORNER OF SECTION 11,  
T. 1S., R. 13E.

DATED AND POSTED on the ground this 15 day of JULY, 1997.

RECEIVED  
BUREAU OF  
LAND MANAGEMENT

JAN 7 10 03 AM '98

ARIZONA  
STATE OFFICE  
PHOENIX, ARIZONA

LOCATER(S)

[Signature]  
Agent for BHP Copper Inc.

ENTERED IN COMPU

FEB 02 1998





AMENDED LOCATION NOTICE FOR LODE MINING CLAIM

NOTICE IS HEREBY GIVEN that the ERIC # 736 the lode mining claim has been located by BHP Copper Inc., whose current mailing address is 7400 North Oracle Road, Suite 200, Tucson, Arizona 85704.

The general course of this claim is North to South and it is situated in Pinal County, Arizona.

This claim is 1500 feet in length and 600 feet in width. This claim runs from the location monument on which this location notice is posted approximately 20 feet in a North direction to the North end line and 1480 feet in a South direction to the South end line. This claim is marked by six monuments, one at each corner and one at the center of each end line of the claim.

The location monument on which this notice is posted is situated within Section 2, Township 1 South, Range 13 East, Gila and Salt River Meridian, Arizona and this claim encompasses portions of the following quarter section (s), section (s), Township (s) and Range (s) NW 1/4 AND THE SW 1/4 OF SECTION 2, T. 1S., R. 13E., Gila and Salt River Meridian, Arizona.

The locality of this claim with reference to some natural object or permanent monument and additional information (if any) concerning its locality are as follows:

THE N.E.C. IS 3000 FEET WEST & 9000 FEET NORTH OF THE SE CORNER OF SECTION 11, T. 1S., R. 13E.

DATED AND POSTED on the ground this 17 day of JULY, 1997.

RECEIVED  
BUREAU OF  
LAND MANAGEMENT

JAN 7 10 03 AM '98

ARIZONA  
STATE OFFICE  
PHOENIX, ARIZONA

LOCATER(S)

[Signature]  
Agent for BHP Copper Inc.

ENTERED IN COMPUTER

FEB 02 1998

UNITED STATES  
DEPARTMENT OF THE INTERIOR  
BUREAU OF LAND MANAGEMENT

RECEIPT AND ACCOUNTING ADVICE

NO. 2388591

Subject:

RB/AZ

01/07/98

Applicant:

AMENDMENTS

2 15 12

55.00

BHP COPPER INC.  
7400 N. ORACLE ROAD  
SUITE 200  
TUCSON, AZ 85704

Remitter: CK NO. 01190486

Assignor:

LEASE MANAGEMENT DATA									
<input type="checkbox"/> NEW <input type="checkbox"/> UPDATE <input type="checkbox"/> PAYMENT									
ORIGINAL SERIAL NO.	ASG.	TYPE	ST.	CTY.	FUND SYMBOL			ACRES/UNITS	RATE
400 3-7732-340024									
AMOUNT	ANV. DATE	EXP. DATE	BILL CYC.	S/C	DISTRICT	NEXT BILL	MISC. DATA	U of M	ACTUAL UNITS
ASSIGNMENT SERIAL NO.	ASG.	TYPE	ST.	CTY.	FUND SYMBOL			ACRES/UNITS	RATE
AMOUNT	ANV. DATE	EXP. DATE	BILL CYC.	S/C	DISTRICT	NEXT BILL	MISC. DATA	U of M	ACTUAL UNITS

APPLY REMITTANCE			
ACTION	FUND SYMBOL	CTY.	AMOUNT
FILING FEE			
RENTAL			
UNEARNED			
REFUND			
TOTAL			
AMOUNT DUE			

Remarks:

BY: \_\_\_\_\_ DATE: \_\_\_\_\_


Lease in Escrow?  
 KGS?  
 Auto Escalates?  
 Auto Renew?

Of Interest?  
 Operating Rights?  
 Operator  
 Bond Filed?

**FOR MMS USE ONLY**

BILLEE		FOREST REFUGE
NUMBER		
OCS SECTION		
CODE		

10  
BHP COPPER INC.  
7400 N. Oracle Road, Ste. 200  
Tucson, AZ 85704  
ATTN: PAT PERAZA

 OFFICIAL RECORDS OF  
PINAL COUNTY RECORDER  
KATHLEEN C. FELIX  
DATE: 06/04/98 TIME: 0955  
FEE : 25.00  
PAGES: 10  
FEE NO: 1998-021927

AMENDED LOCATION NOTICE FOR LODE MINING CLAIM AMC 348053

NOTICE IS HEREBY GIVEN that the ERIC # 239 the lode mining claim has been located by BHP Copper Inc., whose current mailing address is 7400 North Oracle Road, Suite 200, Tucson, Arizona 85704.

The general course of this claim is South to North and it is situated in Pinal County, Arizona.

This claim is 1500 feet in length and 600 feet in width. This claim runs from the location monument on which this location notice is posted approximately 20 feet in a South direction to the South end line and 1480 feet in a North direction to the North end line. This claim is marked by six monuments, one at each corner and one at the center of each end line of the claim.

The location monument on which this notice is posted is situated within Section 2, Township 1 South, Range 13 East, Gila and Salt River Meridian, Arizona and this claim encompasses portions of the following quarter section (s), section (s), Township (s) and Range (s) NW 1/4, SECTION 2, T. 1 S., R. 13 E.

Gila and Salt River Meridian, Arizona.

The locality of this claim with reference to some natural object or permanent monument and additional information (if any) concerning its locality are as follows:

THE S.E.C. IS 3000 FEET WEST & 9000 FEET NORTH OF THE S.E. CORNER OF SECTION 11, T. 1 S., R. 13 E.

DATED AND POSTED on the ground this 17 day of JULY, 1997.

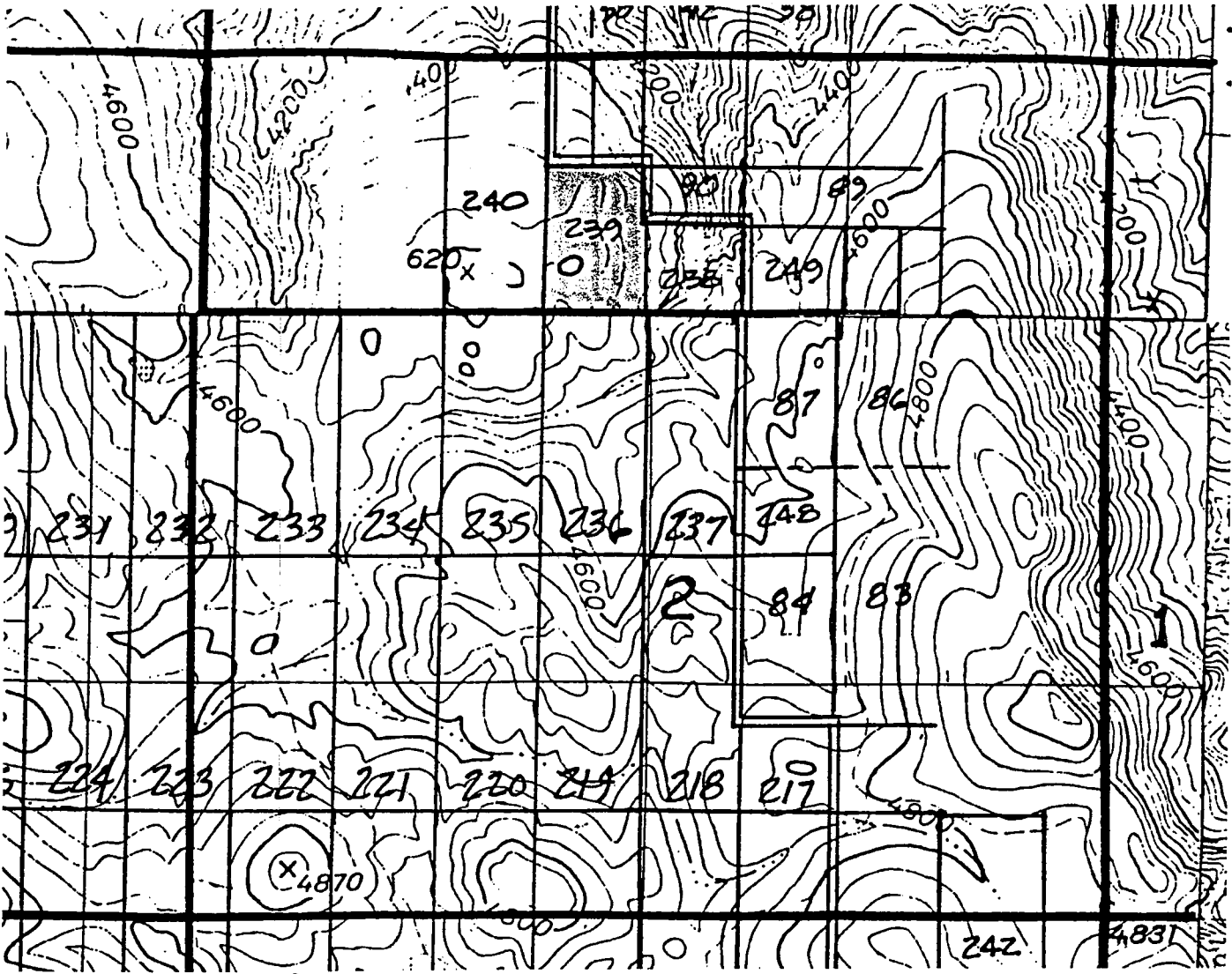
LOCATOR (s)  
John Carlson  
Agent for BHP Copper Inc.

ENTERED INTO COMPUTER  
6/12/98 Joo

RECEIVED  
LAND BUREAU OF  
MANAGEMENT  
JUN 11 8 46 AM '98  
ARIZONA  
STATE OFFICE  
PHOENIX, ARIZONA


RECEIVED  
 BUREAU OF  
 LAND MANAGEMENT  
 JUN 11 8 46 AM '98  
 ARIZONA  
 STATE OFFICE  
 PHOENIX, ARIZONA

**CLAIM MAP  
 ERIC LODE CLAIMS**



Scale: 1" = 1000'

1. The above map depicts the ERIC # 239 mining claim, which is located in Section (s) 2 Township 1 South, Range 13 East, Gila and Salt River Meridian, Pinal County, Arizona.
2. The type of corner and location monuments used are as follows: 4-foot PVC pipe, 1-1/2 inch in diameter or 4-foot wooden post, 4" by 4"
3. The bearings and distances in degrees and feet between claim corners are as depicted on the map.



RECEIVED  
LAND OFFICE  
BUREAU OF LAND MANAGEMENT

FEB 28 1964

2 - P.M. UNITED STATES  
DEPARTMENT OF THE INTERIOR

15/2/64

CODE OF FEDERAL REGULATIONS  
TITLE 43--PUBLIC LANDS: INTERIOR

Chapter I--Bureau of Land Management  
Appendix--Public Land Orders

(2919)

Public Land Order 2919

— closed  
1-20-62

ARIZONA AND CALIFORNIA

WITHDRAWALS FOR FOREST SERVICE ADMINISTRATIVE SITES,  
RECREATION AREAS, ROADSIDE ZONES, AND FOR OTHER  
PUBLIC PURPOSES

PKO  
3049  
5-6-63  
PL 2919

By virtue of the authority vested in the President, and  
pursuant to Executive Order No. 10355 of May 26, 1952, it is ordered  
as follows:

1. The minerals in the following-described national forest  
lands in the national forests in Arizona and California hereafter  
designated are hereby withdrawn from prospecting, location, entry,  
and purchase under the mining laws of the United States in aid of  
programs of the Forest Service for utilization of the surface for  
administrative sites, recreation areas, roadside zones, and for  
other public purposes, as indicated:

ARIZONA  
a. (Arizona 011812)

Gila and Salt River Meridian  
Tonto National Forest

Roadside Zones:

↳

U.S. Highway 70-

A strip of land 100 feet on north side and 200 feet on south side of center line of Highway 70 through the following legal subdivisions:

- ✓ T. 1 S., R. 16 E. (Unsurveyed)
  - sec. 4,  $SW\frac{1}{4}SW\frac{1}{4}$ , exclusive of patented Exchange Survey 653;
  - sec. 5,  $S\frac{1}{2}$ , exclusive of patented Exchange Survey 653 and M.S. 4487;
  - sec. 6,  $S\frac{1}{2}N\frac{1}{2}$ , exclusive of patented Exchange Survey 653,  $N\frac{1}{2}S\frac{1}{2}$ ;
  - sec. 9, that part of  $NW\frac{1}{4}$  outside White Mountain Indian Reservation.

U.S. Highway 60-70-

A strip of land 200 feet on each side of center line of Highway 60-70 through the following legal subdivisions:

- ✓ T. 1 S., R. 14 E.
  - sec. 2, lots 3 and 4,  $N\frac{1}{2}SW\frac{1}{4}NW\frac{1}{4}$ ,  $N\frac{1}{2}SW\frac{1}{4}SW\frac{1}{4}NW\frac{1}{4}$ ;
  - sec. 3,  $N\frac{1}{2}SE\frac{1}{4}NE\frac{1}{4}$ ,  $N\frac{1}{2}S\frac{1}{2}SE\frac{1}{4}NE\frac{1}{4}$ ,  $SW\frac{1}{4}SW\frac{1}{4}SE\frac{1}{4}NE\frac{1}{4}$ ,  $W\frac{1}{2}NW\frac{1}{4}NE\frac{1}{4}SE\frac{1}{4}$ ,  $S\frac{1}{2}NE\frac{1}{4}SE\frac{1}{4}$ ,  $NW\frac{1}{4}SE\frac{1}{4}$ ,  $S\frac{1}{2}N\frac{1}{2}SW\frac{1}{4}$ , exclusive of patented M.S. 4279, and  $N\frac{1}{2}S\frac{1}{2}SW\frac{1}{4}$ , exclusive of patented M.S. 4279;
  - sec. 4,  $S\frac{1}{2}SE\frac{1}{4}$ ;
  - sec. 5,  $S\frac{1}{2}SW\frac{1}{4}$ ;
  - sec. 6,  $S\frac{1}{2}SE\frac{1}{4}$ ;
  - sec. 7, lot 5,  $E\frac{1}{2}SW\frac{1}{4}SW\frac{1}{4}$ ,  $E\frac{1}{2}W\frac{1}{2}SW\frac{1}{4}SW\frac{1}{4}$ , both exclusive of patented M.S. 4036B,  $N\frac{1}{2}NE\frac{1}{4}$ ,  $SW\frac{1}{4}NE\frac{1}{4}$ ,  $SE\frac{1}{4}NE\frac{1}{4}$ ,  $NE\frac{1}{4}SW\frac{1}{4}$ ;
  - sec. 8,  $N\frac{1}{2}NE\frac{1}{4}$ ,  $NE\frac{1}{4}NW\frac{1}{4}$ ;
  - sec. 9,  $N\frac{1}{2}NW\frac{1}{4}$ ,  $SE\frac{1}{4}NW\frac{1}{4}$ ,  $NW\frac{1}{4}NE\frac{1}{4}$ .
- ✓ T. 1 S., R. 13 E.
  - sec. 14,  $N\frac{1}{2}SW\frac{1}{4}$ ,  $SW\frac{1}{4}SW\frac{1}{4}$ ;
  - sec. 15,  $SE\frac{1}{4}SE\frac{1}{4}$ ;
  - sec. 22,  $N\frac{1}{2}NE\frac{1}{4}$ ,  $E\frac{1}{2}NW\frac{1}{4}$ ,  $N\frac{1}{2}SW\frac{1}{4}$ ,  $SW\frac{1}{4}SW\frac{1}{4}$ ;
  - sec. 27,  $W\frac{1}{2}NW\frac{1}{4}$ ;
  - sec. 28,  $S\frac{1}{2}NE\frac{1}{4}$ ,  $NE\frac{1}{4}SW\frac{1}{4}$ ,  $NW\frac{1}{4}SE\frac{1}{4}$ .
- ✓ T. 2 S., R. 12 E.
  - sec. 5,  $N\frac{1}{2}N\frac{1}{2}SE\frac{1}{4}$ ,  $NE\frac{1}{4}SW\frac{1}{4}$ , and  $N\frac{1}{2}NW\frac{1}{4}SW\frac{1}{4}$ ;
- ✓ T. 2 S., R. 11 E.
  - sec. 1,  $N\frac{1}{2}$  of lot 7 and  $N\frac{1}{2}SW\frac{1}{4}SE\frac{1}{4}$ ;
  - sec. 8,  $W\frac{1}{2}SW\frac{1}{4}$ ,  $NE\frac{1}{4}SW\frac{1}{4}$ ,  $SE\frac{1}{4}NW\frac{1}{4}$ ,  $S\frac{1}{2}NE\frac{1}{4}$ , and  $NE\frac{1}{4}NE\frac{1}{4}$ ;
  - sec. 9,  $N\frac{1}{2}NW\frac{1}{4}$ ,  $SE\frac{1}{4}NW\frac{1}{4}$ , and  $S\frac{1}{2}NE\frac{1}{4}$ ;
  - sec. 10,  $S\frac{1}{2}NW\frac{1}{4}$  and  $S\frac{1}{2}NE\frac{1}{4}$ ;
  - sec. 11,  $S\frac{1}{2}NW\frac{1}{4}$ ,  $S\frac{1}{2}NE\frac{1}{4}$ , and  $NE\frac{1}{4}NE\frac{1}{4}$ ;
  - sec. 12,  $S\frac{1}{2}N\frac{1}{2}NW\frac{1}{4}$ .

U.S. Highway 60-

A strip of land 200 feet on each side of center line of  
Highway 60 through the following legal subdivisions:

- ✓ T. 1 N., R. 16 E.
  - sec. 6,  $W\frac{1}{2}W\frac{1}{2}$ ;
- ✓ T. 2 N., R. 16 E. (Unsurveyed)
  - sec. 4,  $N\frac{1}{2}W\frac{1}{2}$ ;
  - sec. 5,  $N\frac{1}{2}N\frac{1}{2}$ ;
  - sec. 6,  $N\frac{1}{2}NE\frac{1}{4}$ ,  $SW\frac{1}{4}NE\frac{1}{4}$ ,  $SE\frac{1}{4}NW\frac{1}{4}$ ,  $NE\frac{1}{4}SW\frac{1}{4}$ , and  $W\frac{1}{2}SE\frac{1}{4}$ ;
  - sec. 7,  $W\frac{1}{2}NE\frac{1}{4}$ ,  $SE\frac{1}{4}NE\frac{1}{4}$ ,  $N\frac{1}{2}SE\frac{1}{4}$ , and  $SW\frac{1}{4}SE\frac{1}{4}$ ;
  - sec. 17,  $W\frac{1}{2}W\frac{1}{2}$ ;
  - sec. 18,  $E\frac{1}{2}NE\frac{1}{4}$ ,  $NE\frac{1}{4}SE\frac{1}{4}$ , and  $S\frac{1}{2}SE\frac{1}{4}$ ;
  - sec. 19,  $E\frac{1}{2}E\frac{1}{2}$ , exclusive of patented lot 37 (M.S.),  
and  $SW\frac{1}{4}SE\frac{1}{4}$ ;
  - sec. 30,  $E\frac{1}{2}NW\frac{1}{4}$ ,  $SW\frac{1}{4}NW\frac{1}{4}$ , and  $W\frac{1}{2}SW\frac{1}{4}$ ;
  - sec. 31,  $NW\frac{1}{4}NW\frac{1}{4}$  and  $SW\frac{1}{4}SW\frac{1}{4}$ .
- ✓ T. 3 N., R. 16 E. (Unsurveyed)
  - sec. 12,  $S\frac{1}{2}SE\frac{1}{4}$ ;
  - sec. 13,  $NW\frac{1}{4}NE\frac{1}{4}$ ,  $E\frac{1}{2}NW\frac{1}{4}$ ,  $SW\frac{1}{4}NW\frac{1}{4}$ , and  $NW\frac{1}{4}SW\frac{1}{4}$ ;
  - sec. 14,  $E\frac{1}{2}SE\frac{1}{4}$  and  $SW\frac{1}{4}SE\frac{1}{4}$ ;
  - sec. 23,  $N\frac{1}{2}NW\frac{1}{4}NE\frac{1}{4}$ ,  $N\frac{1}{2}SE\frac{1}{4}NW\frac{1}{4}$ , and  $W\frac{1}{2}SW\frac{1}{4}$ ;
  - sec. 26,  $NW\frac{1}{4}NW\frac{1}{4}$ ;
  - sec. 27,  $S\frac{1}{2}NE\frac{1}{4}$ ,  $NW\frac{1}{4}SE\frac{1}{4}$ ,  $E\frac{1}{2}SW\frac{1}{4}$ , and  $SW\frac{1}{4}SW\frac{1}{4}$ ;
  - sec. 32,  $S\frac{1}{2}SW\frac{1}{4}$ ;
  - sec. 33,  $SE\frac{1}{4}SW\frac{1}{4}$ , exclusive of patented mineral entries,  
 $N\frac{1}{2}NE\frac{1}{4}$ ,  $SW\frac{1}{4}NE\frac{1}{4}$ , and  $W\frac{1}{2}SE\frac{1}{4}$ ;
  - sec. 34,  $NW\frac{1}{4}NW\frac{1}{4}$ .
- ✓ T. 2 N., R. 15 $\frac{1}{2}$  E. (Unsurveyed)
  - sec. 36,  $E\frac{1}{2}E\frac{1}{2}$ , except 12 acres in approximate sec. 36  
in withdrawal for recreational purposes, Order  
June 20, 1931.
- ✓ T. 3 N., R. 17 E. (Unsurveyed)
  - sec. 4,  $W\frac{1}{2}W\frac{1}{2}$  and  $NE\frac{1}{4}NW\frac{1}{4}$ ;
  - sec. 5,  $E\frac{1}{2}NE\frac{1}{4}$ ,  $NE\frac{1}{4}SE\frac{1}{4}$ , and  $S\frac{1}{2}SE\frac{1}{4}$ ;
  - sec. 7,  $SE\frac{1}{4}NE\frac{1}{4}$ ,  $N\frac{1}{2}SE\frac{1}{4}$ ,  $SW\frac{1}{4}SE\frac{1}{4}$ , and  $S\frac{1}{2}SW\frac{1}{4}$ ;
  - sec. 8,  $NW\frac{1}{4}NW\frac{1}{4}$ .
- ✓ T. 4 N., R. 17 E. (Unsurveyed)
  - sec. 1,  $NW\frac{1}{4}NW\frac{1}{4}$ ;
  - sec. 2,  $E\frac{1}{2}E\frac{1}{2}$  and  $SW\frac{1}{4}SE\frac{1}{4}$ ;
  - sec. 10,  $S\frac{1}{2}SE\frac{1}{4}$ ;
  - sec. 11,  $W\frac{1}{2}NE\frac{1}{4}$ ,  $SE\frac{1}{4}NW\frac{1}{4}$ ,  $N\frac{1}{2}SW\frac{1}{4}$ , and  $SW\frac{1}{4}SW\frac{1}{4}$ ;
  - sec. 15,  $N\frac{1}{2}W\frac{1}{2}$ , exclusive of patented HES 169, and  $NW\frac{1}{4}NE\frac{1}{4}$ ;
  - sec. 16,  $E\frac{1}{2}NE\frac{1}{4}$ ,  $W\frac{1}{2}SE\frac{1}{4}$ , and  $NE\frac{1}{4}SE\frac{1}{4}$ ;
  - sec. 21,  $W\frac{1}{2}E\frac{1}{2}$ ;
  - sec. 28,  $W\frac{1}{2}E\frac{1}{2}$  and  $SE\frac{1}{4}SE\frac{1}{4}$ ;
  - sec. 33,  $N\frac{1}{2}NE\frac{1}{4}$ ,  $E\frac{1}{2}E\frac{1}{2}$ , and  $SW\frac{1}{4}NW\frac{1}{4}$ .



Arizona 011812  
Sacramento 063413  
Sacramento 063690  
Sacramento 068829

T.  $4\frac{1}{2}$  N., R. 17 E., (Unsurveyed)  
sec. 25, SW $\frac{1}{4}$  exclusive of area in San Carlos Indian  
Reservation;  
sec. 36, W $\frac{1}{2}$  exclusive of area in San Carlos Indian  
Reservation.

Containing approximately 1,281 acres.

b. California  
(Sacramento 063413)  
Mount Diablo Meridian  
Sierra National Forest

McKinley Big Tree Grove Recreation Area

T. 10 S., R. 26 E.,  
sec. 26, S $\frac{1}{2}$ SW $\frac{1}{4}$  and SW $\frac{1}{4}$ SE $\frac{1}{4}$ ;  
sec. 27, SE $\frac{1}{4}$ SE $\frac{1}{4}$ ;  
sec. 35, W $\frac{1}{2}$ NE $\frac{1}{4}$ , NW $\frac{1}{4}$ , N $\frac{1}{2}$ SW $\frac{1}{4}$ , and NW $\frac{1}{4}$ SE $\frac{1}{4}$ .

Containing approximately 520 acres.

c. (Sacramento 063690)  
Mount Diablo Meridian  
Lassen National Forest

East Fork Coon Creek Campground

T. 25 N., R. 4 E.,  
sec. 3, W $\frac{1}{2}$ SW $\frac{1}{4}$ .

Van Camp Campground

T. 25 N., R. 4 E.,  
sec. 3, E $\frac{1}{2}$ SW $\frac{1}{4}$ .

Cuddeback Campground

T. 25 N., R. 4 E.,  
sec. 3, S $\frac{1}{2}$ SE $\frac{1}{4}$ ;  
sec. 10, N $\frac{1}{2}$ NE $\frac{1}{4}$ .

Arizona 011812  
Sacramento 063413  
Sacramento 063690  
Sacramento 068829

Chaparral Fire Station Administrative Site

T. 25 N., R. 4 E.,  
sec. 10, E $\frac{1}{2}$ NW $\frac{1}{4}$  and N $\frac{1}{2}$ NE $\frac{1}{4}$ SW $\frac{1}{4}$ .

West Branch Campground and Planned Expansion

T. 25 N., R. 4 E.,  
sec. 10, NE $\frac{1}{4}$ SE $\frac{1}{4}$  and N $\frac{1}{2}$ SE $\frac{1}{4}$ SE $\frac{1}{4}$ .

Containing approximately 480 acres.

d. (Sacramento 068829)  
Mount Diablo Meridian  
Toiyabe National Forest

Molybdenite Recreation Area

T. 5 N., R. 23 E.,  
sec. 9, SE $\frac{1}{4}$ NE $\frac{1}{4}$ , E $\frac{1}{2}$ SW $\frac{1}{4}$ NE $\frac{1}{4}$ , and NE $\frac{1}{4}$ SE $\frac{1}{4}$ ;  
sec. 10, W $\frac{1}{2}$ NW $\frac{1}{4}$ SW $\frac{1}{4}$ .

Containing approximately 120 acres.

The total of the areas described in this order is approximately  
2,401 acres.

JAN 30 1963  
1963

 John A. Carver, Jr.

Assistant Secretary of the Interior  
THE NATIONAL ARCHIVES  
AND RECORDS SERVICE  
FILED AND MADE AVAILABLE  
FOR PUBLIC INSPECTION

Certified to be a true copy of the original

  
Certifying Officer

FEB 5 8 50 AM '63

IN THE OFFICE OF THE  
FEDERAL REGISTER

5/18/98  
AM

MINING CLAIM STATUS REPORT

Lead Serial No. A MC 348024 THROUGH A MC 348176

No. of Lode Claims 153 STATUS CHECKED BY Tony Smith  
Enter Action Code 669

No. of Placer Claims \_\_\_\_\_ MTP CHECKED \_\_\_\_\_  
(Reduced Size Copy Enclosed)

No. of Association Placer \_\_\_\_\_  
(Not Enough Locators Send Form Ltr.)

No. of Mill Sites \_\_\_\_\_ ORCA GEO CHECKED \_\_\_\_\_  
(Copy Enclosed)

No. of Tunnel Sites \_\_\_\_\_

Timely Filed  YES  NO - TONY WILDERNESS (WA) AREA CHECKED \_\_\_\_\_

Service Charge Correct  YES  NO WHICH WA N/A

Location Fee Correct  YES  NO

Maintenance Fee Correct  YES  NO

Amount Paid \$ \_\_\_\_\_

Shortage \$ \_\_\_\_\_ Overage \$ \_\_\_\_\_

Over-the-Counter  Mail \_\_\_\_\_

Township(s) 15 | 15

Range(s) 13E | 14E

Section(s) 2, 11, 3, 10, 9, 28, 27, 20, 19, 29, 17, 13, 24, 23, 26, 25, 35 | 27, 18, 19

GENERAL JURISDICTION OF: BLM \_\_\_\_\_ (or) WHICH NATIONAL FOREST Tonto Nat.

Enter Code 880 On Split Estate Land (Show Type of Patent - SX, PX, SRHE etc)

Enter Code 267 For Stockraising Homestead When Proper Notice Has Been Filed

STATUS

CLAIMS PARTIALLY VOID: Private Minerals \_\_\_\_\_ Withdrawn \_\_\_\_\_ Other \_\_\_\_\_

CLAIMS VOID: Private Minerals \_\_\_\_\_ Withdrawn \_\_\_\_\_ Other \_\_\_\_\_

ADD: DATE RECEIVED, ACTION CODE 482, IN REMARKS: 1995, 1996, 1997, 1998

SPECIAL INSTRUCTIONS FOR DATA INPUT: \_\_\_\_\_

AMC 348053 Euc #239, AMC 348076 Euc #262, AMC 348077 Euc #263.  
and AMC 348078 Euc #264 need amended.

COMMENTS No claims # 279 - Portion of # 261 & # 262 on Pat.  
land. Informed claimant of the overlaps on Pat. land.

AMC 348060 Euc 246 - Portion of claim on sec 27, NW.  
Overlaps with Hwy Roadside zone, Pto 2919



OFFICIAL RECORDS OF  
PINAL COUNTY RECORDER

KATHLEEN C. FELIX

DATE: 08/28/97 TIME: 0840  
FEE : 10.00  
PAGES: 2  
FEE NO: 1997-029696

RECEIVED  
B.M.  
ARIZONA STATE OFFICE  
SEP 29 10 28 AM '97

LOCATION NOTICE FOR LODE MINING CLAIM

NOTICE IS HEREBY GIVEN that the ERIC # 239 the lode mining claim has been located by BHP Copper, Inc., whose current mailing address is 7400 NO. ORACLE RD, STE. 200, TUCSON, AZ.

The general course of this claim is South to North and it is situated in PINAL County, Arizona.

This claim is 1500 feet in length and 600 feet in width. This claim runs from the location monument on which this location notice is posted approximately 20 feet in a SOUTH direction to the SOUTH end line and 1480 feet in a NORTH direction to the NORTH end line. This claim is marked by six monuments, one at each corner and one at the center of each end line of the claim.

The location monument on which this notice is posted is situated within Section 2, Township 1 S, Range 13 E, Gila Salt River Base and Meridian, Arizona and this claim encompasses portions of the following quarter section (s), section (s), Township (s) and Range (s)

NE 1/4, SEC. 2, T1S, R13E.  
Gila Salt River Base and Meridian, Arizona.

The locality of this claim with reference to some natural object or permanent monument and additional information (if any) concerning its locality are as follows: THE S.E.C. IS 3000 FEET WEST & 9000 FEET NORTH OF THE S.E. CORNER OF SEC. 11, T1S, R13E.

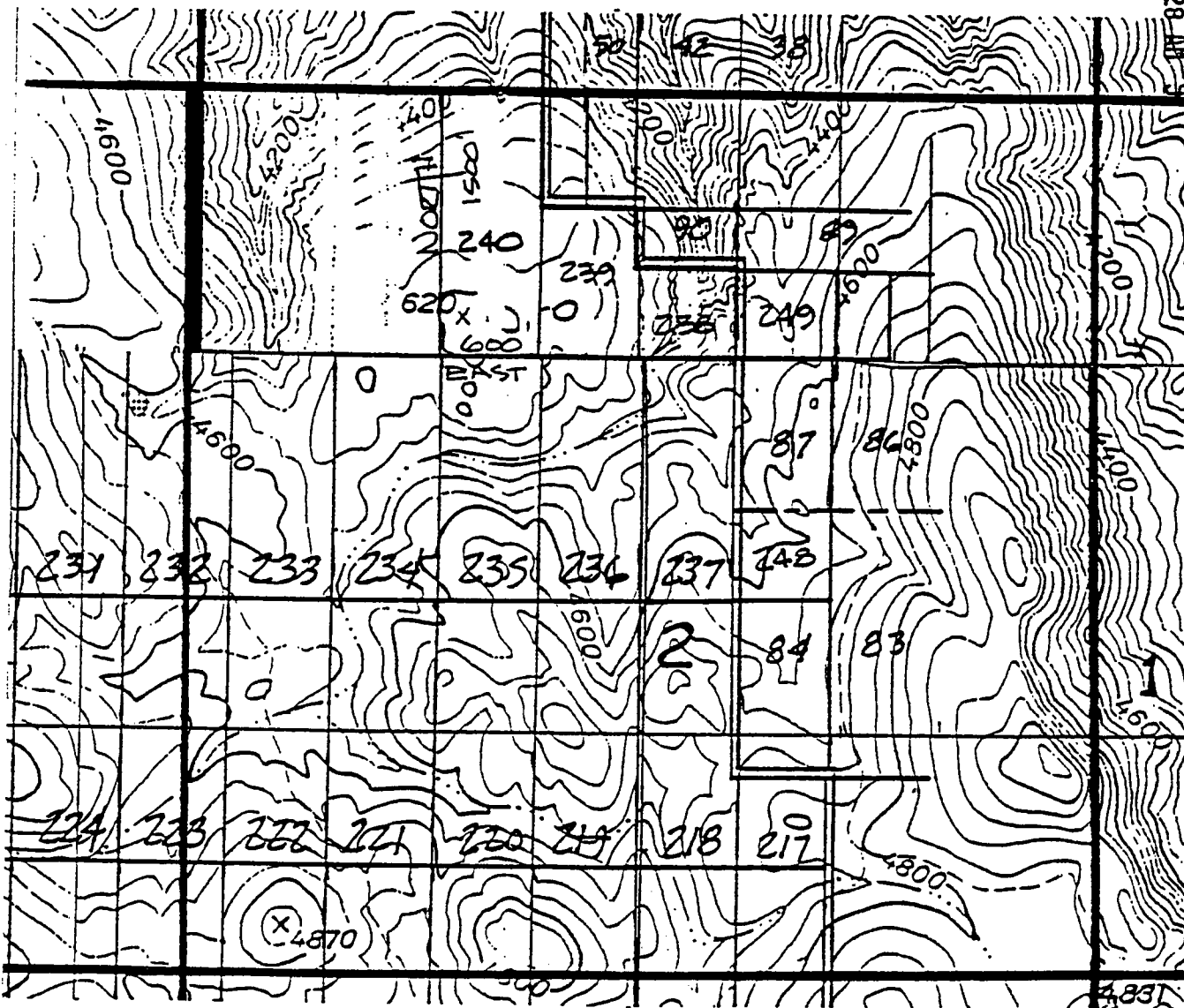
DATED AND POSTED on the ground this 17 day of JULY, 19 97

May Chow NW 1/4 LOCATOR (s)  
Jan Carlson  
AGENT FOR BHP Copper, Inc.

4  
MC  
348053

CLAIM MAP  
ERIC LODE CLAIMS

RECEIVED  
B.L.M.  
ARIZONA STATE OFFICE  
SEP 29 10 28 AM '19



23  
389

2 N

A MC 348053

Scale: 1" = 1000'

1. The above map depicts the ERIC # 239 mining claim, which is located in Section (s) 2 Township 1 South, Range 13 East, Gila and Salt River Meridian, Pinal County, Arizona.
2. The type of corner and location monuments used are as follows: 4-foot PVC pipe, 1-1/2 inch in diameter.
3. The bearings and distances in degrees and feet between claim corners are as depicted on the map.

2



OFFICIAL RECORDS OF PINAL COUNTY RECORDER

KATHLEEN C. FELIX

DATE: 08/28/97 TIME: 0841  
FEE : 10.00  
PAGES: 2  
FEE NO: 1997-029719

RECEIVED  
BLM  
ARIZONA STATE OFFICE  
SEP 29 10:33 AM '97

LOCATION NOTICE FOR LODE MINING CLAIM

NOTICE IS HEREBY GIVEN that the Exec # 262 the lode mining claim here located by BHP Company, Inc., whose current mailing address is 7400 N. ORANGE ROAD, SUITE 200, TULSA, AZ

The general course of this claim is SOUTH TO NORTH and it is situated in PINAL County, Arizona.

This claim is 1500 feet in length and 600 feet in width. This claim runs from the location monument on which this location notice is posted approximately 20 feet in a SOUTH direction to the ~~SOUTH~~ SOUTH end line and 1480 feet in a NORTH direction to the NORTH end line. This claim is marked by six monuments, one at each corner and one at the center of each end line of the claim.

The location monument on which this notice is posted is situated within Section <sup>19</sup> 1 S, Range 13 E, Gila Salt River Base and Meridian, Arizona and this claim encompasses portions of the following quarter section (s), section (s), Township (s) and Range (s) NW 1/4 NE 1/4 of Section 19, T. 15, R. 13 E., Gila Salt River Base and Meridian, Arizona.

The locality of this claim with reference to some natural object or permanent monument and additional information (if any) concerning its locality are as follows: 6100 FEET WEST AND 3400 FEET NORTH OF THE SOUTHWEST CORNER OF SECTION 20, T. 15, R. 13 E.

DATED AND POSTED on the ground this 22 day of JULY, 19 97.

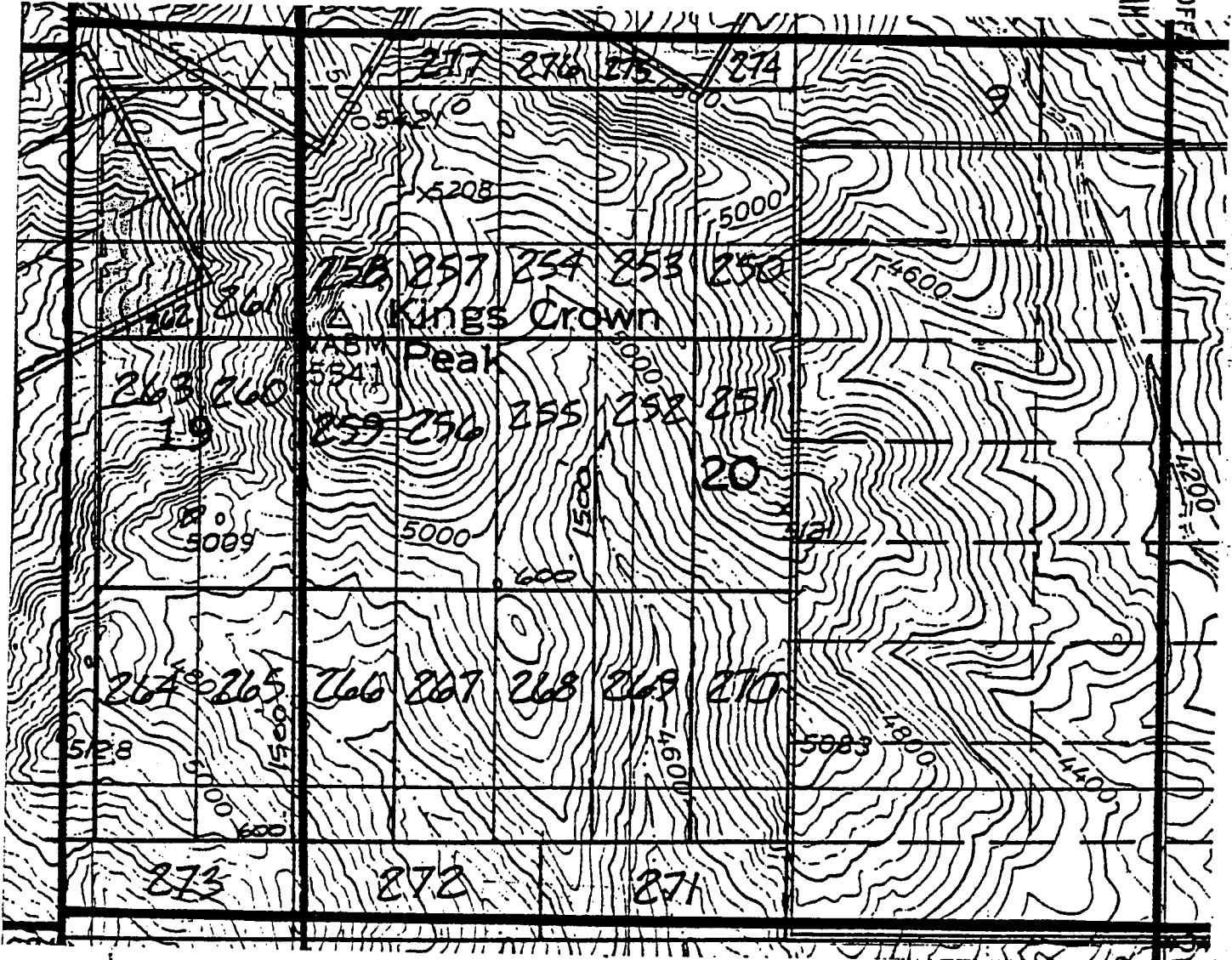
LOCATOR (s)  
[Signature]  
AGENT FOR BHP COMPANY, INC.

See attached  
Plat of Dec 19

A HC 348076

RECEIVED  
B.L.M.  
ARIZONA STATE OFFICE  
SEP 29 10 33 AM '77


### CLAIM MAP ERIC LODE CLAIMS



A MC 348076

Scale: 1" = 1000'

1. The above map depicts the ERIC # 262 mining claim, which is located in Section (s) 19 Township 1 South, Range 13 East, Gila and Salt River Meridian, Pinal County, Arizona.
2. The type of corner and location monuments used are as follows: 4-foot PVC pipe, 1-1/2 inch in diameter.
3. The bearings and distances in degrees and feet between claim corners are as depicted on the map.



2



OFFICIAL RECORDS OF  
PINAL COUNTY RECORDER

KATHLEEN C. FELIX

DATE: 08/28/97 TIME: 0841  
FEE : 10.00  
PAGES: 2  
FEE NO: 1997-029720

RECEIVED  
B.P.M.  
ARIZONA STATE OFFICE  
SEP 29 10 33 AM '97

LOCATION NOTICE FOR LODE MINING CLAIM

NOTICE IS HEREBY GIVEN that the Eric # 263 the lode mining claim has  
located by BHP COPPER, INC., whose current mailing address is  
7400 N. ORANGE ROAD, SUITE 200, TUCSON, AZ

The general course of this claim is NORTH TO SOUTH and it is situated in  
PINAL County, Arizona.

This claim is 1500 feet in length and 600 feet in width. This claim runs  
from the location monument on which this location notice is posted approximately 20 feet in a  
NORTH direction to the NORTH end line and 1480 feet in a SOUTH direction to the  
SOUTH end line. This claim is marked by six monuments, one at each corner and one at the center  
of each end line of the claim.

The location monument on which this notice is posted is situated within Section, Township 1  
S, Range 13 E, Gila Salt River Base and Meridian, Arizona and this claim encompasses  
portions of the following quarter section (s), section (s), Township (s) and Range (s)  
NW 1/4, SW 1/4 & SW 1/4 of Section 19, T. 1 S. R. 13 E.  
Gila Salt River Base and Meridian, Arizona.

The locality of this claim with reference to some natural object or permanent monument and  
additional information (if any) concerning its locality are as follows: 6100 FEET WEST  
AND 3400 FEET NORTH OF THE SW CORNER  
OF SECTION 20, T. 1 S. R. 13 E.

DATED AND POSTED on the ground this 22 day of JULY, 1997.

LOCATOR (s)

Daniel L. Pate

AGENT FOR BHP COPPER, INC.

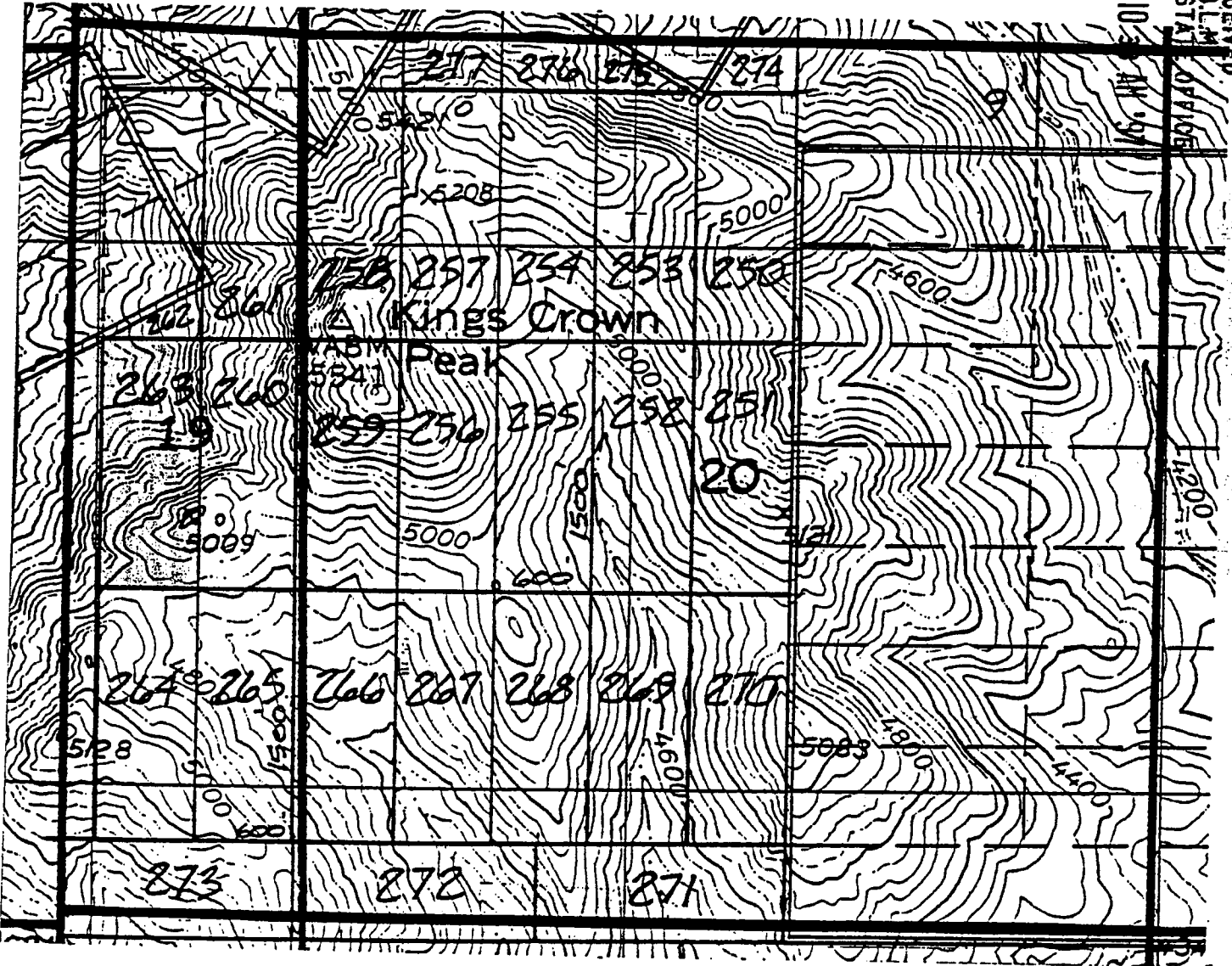
See attached  
Plat of Dec 19

A  
MC  
348077



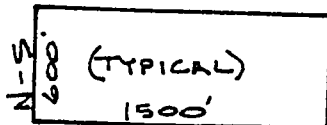
CLAIM MAP  
ERIC LODE CLAIMS

RECEIVED  
BLM  
ARIZONA STATE OFFICE  
SEP 29 10 25 AM '97



Scale: 1" = 1000'

1. The above map depicts the ERIC # 263 mining claim, which is located in Section (s) 19 Township 1 South, Range 13 East, Gila and Salt River Meridian, Pinal County, Arizona.
2. The type of corner and location monuments used are as follows: 4-foot PVC pipe, 1-1/2 inch in diameter.
3. The bearings and distances in degrees and feet between claim corners are as depicted on the map.



A MC 348077



OFFICIAL RECORDS OF  
PINAL COUNTY RECORDER

KATHLEEN C. FELIX

DATE: 08/28/97 TIME: 0841  
FEE : 10.00  
PAGES: 2  
FEE NO: 1997-02972

RECEIVED  
BLSM  
ARIZONA STATE OFFICE  
SEP 29 10 34 AM '97

LOCATION NOTICE FOR LODE MINING CLAIM

NOTICE IS HEREBY GIVEN that the ERIC # 264 the lode mining claim has  
located by BHP COPPER, INC., whose current mailing address is  
7400 N. ORACLE ROAD, SUITE 200 TUCSON, AZ.

The general course of this claim is SOUTH TO NORTH and it is situated in  
PINAL County, Arizona.

This claim is 1500 feet in length and 600 feet in width. This claim runs  
from the location monument on which this location notice is posted approximately 20 feet in a  
SOUTH direction to the SOUTH end line and 1480 feet in a NORTH direction to the  
NORTH end line. This claim is marked by six monuments, one at each corner and one at the center  
of each end line of the claim.

The location monument on which this notice is posted is situated within Section, <sup>19</sup>Township 1  
S, Range 13 E, Gila Salt River Base and Meridian, Arizona and this claim encompasses  
portions of the following quarter section (s), section (s), Township (s) and Range (s)  
SW 1/4 & SE 1/4 of SECTION 19, T. 1 S., R. 13 E.  
Gila Salt River Base and Meridian, Arizona.

The locality of this claim with reference to some natural object or permanent monument and  
additional information (if any) concerning its locality are as follows: 6050 FEET  
WEST AND 400 FEET NORTH OF THE SE CORNER OF  
SECTION 20, T. 1 S., R. 13 E

DATED AND POSTED on the ground this 23 day of JULY, 1997.

LOCATOR (s)

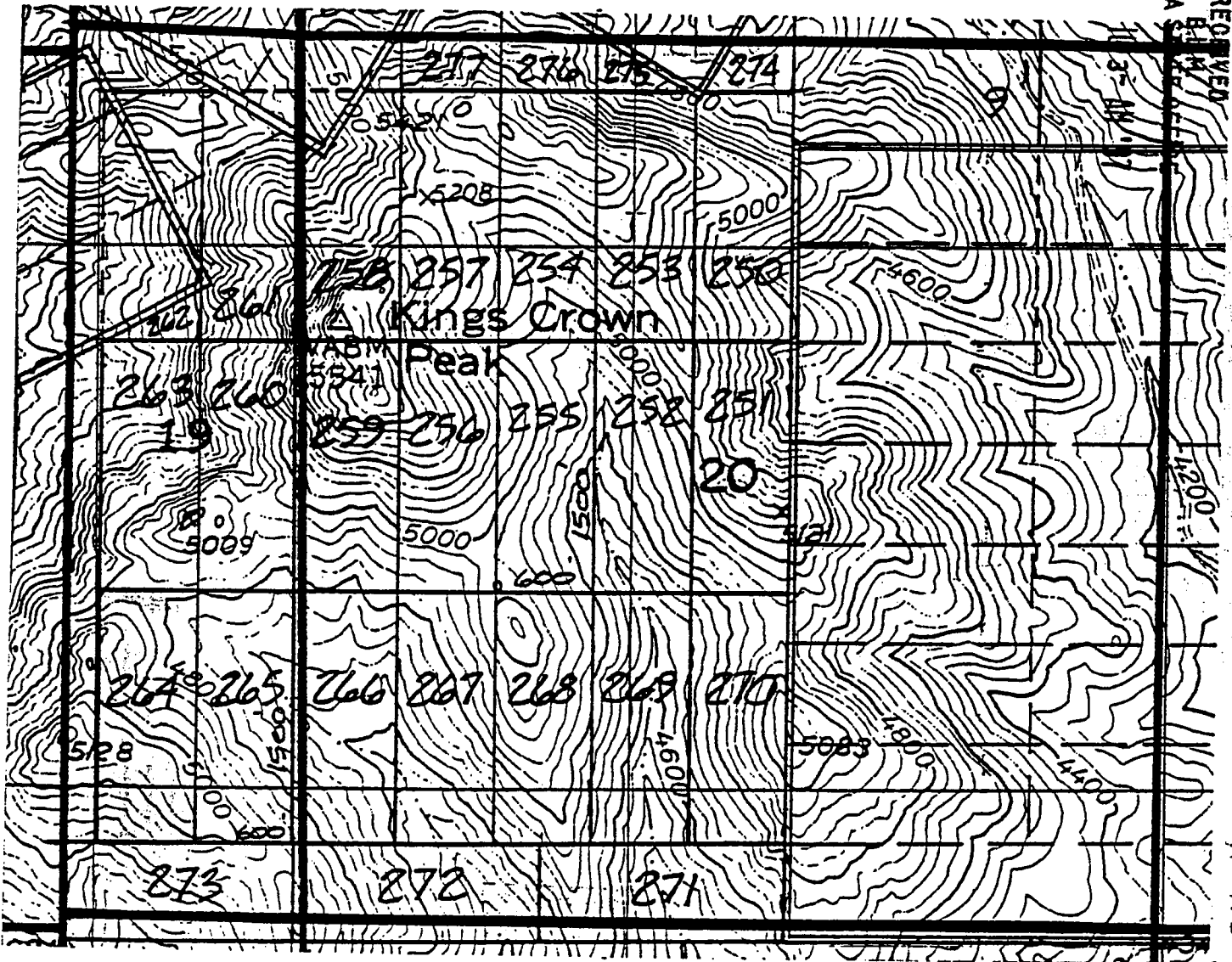
David E. Potts  
AGENT FOR BHP COPPER, INC.

fee attached  
Oct 9 1997

AHC 348078


CLAIM MAP  
ERIC LODE CLAIMS

RECEIVED  
ARIZONA  
SEP 29



Scale: 1" = 1000'

1. The above map depicts the ERIC # 264 mining claim, which is located in Section (s) 19 Township 1 South, Range 13 East, Gila and Salt River Meridian, Pinal County, Arizona.
2. The type of corner and location monuments used are as follows: 4-foot PVC pipe, 1-1/2 inch in diameter.
3. The bearings and distances in degrees and feet between claim corners are as depicted on the map.



A MC 348078



OFFICIAL RECORDS OF  
PINAL COUNTY RECORDER

KATHLEEN C. FELIX

DATE: 08/28/97 TIME: 0841  
FEE : 10.00  
PAGES: 2  
FEE NO: 1997-0297

RECEIVED  
BL. 10-1 AM '97  
ARIZONA STATE OFFICE

LOCATION NOTICE FOR LODE MINING CLAIM

NOTICE IS HEREBY GIVEN that the ERIC ZAL the lode mining claim hereinafter  
located by BHP Copper, Inc., whose current mailing address is  
7400 No. Oracle Rd, Ste. 200, Tucson, AZ

The general course of this claim is West to East and it is situated in  
PINAL County, Arizona.

This claim is 1500 feet in length and 600 feet in width. This claim runs  
from the location monument on which this location notice is posted approximately 20 feet in a  
West direction to the West end line and 1480 feet in a EAST direction to the  
EAST end line. This claim is marked by six monuments, one at each corner and one at the center  
of each end line of the claim.

The location monument on which this notice is posted is situated within Section 28, Township 1  
S, Range 13 E, Gila Salt River Base and Meridian, Arizona and this claim encompasses  
portions of the following quarter section (s), section (s), Township (s) and Range (s)  
NE 1/4, SEC. 28 & NW 1/4, SEC. 27, T1S, R13E.  
Gila Salt River Base and Meridian, Arizona.

The locality of this claim with reference to some natural object or permanent monument and  
additional information (if any) concerning its locality are as follows: THE W.E.C. IS  
900 FEET SOUTH & 4500 FEET EAST OF THE NW Corner  
OF SEC. 28.

DATED AND POSTED on the ground this 18 day of JULY, 1997.

LOCATOR (S)

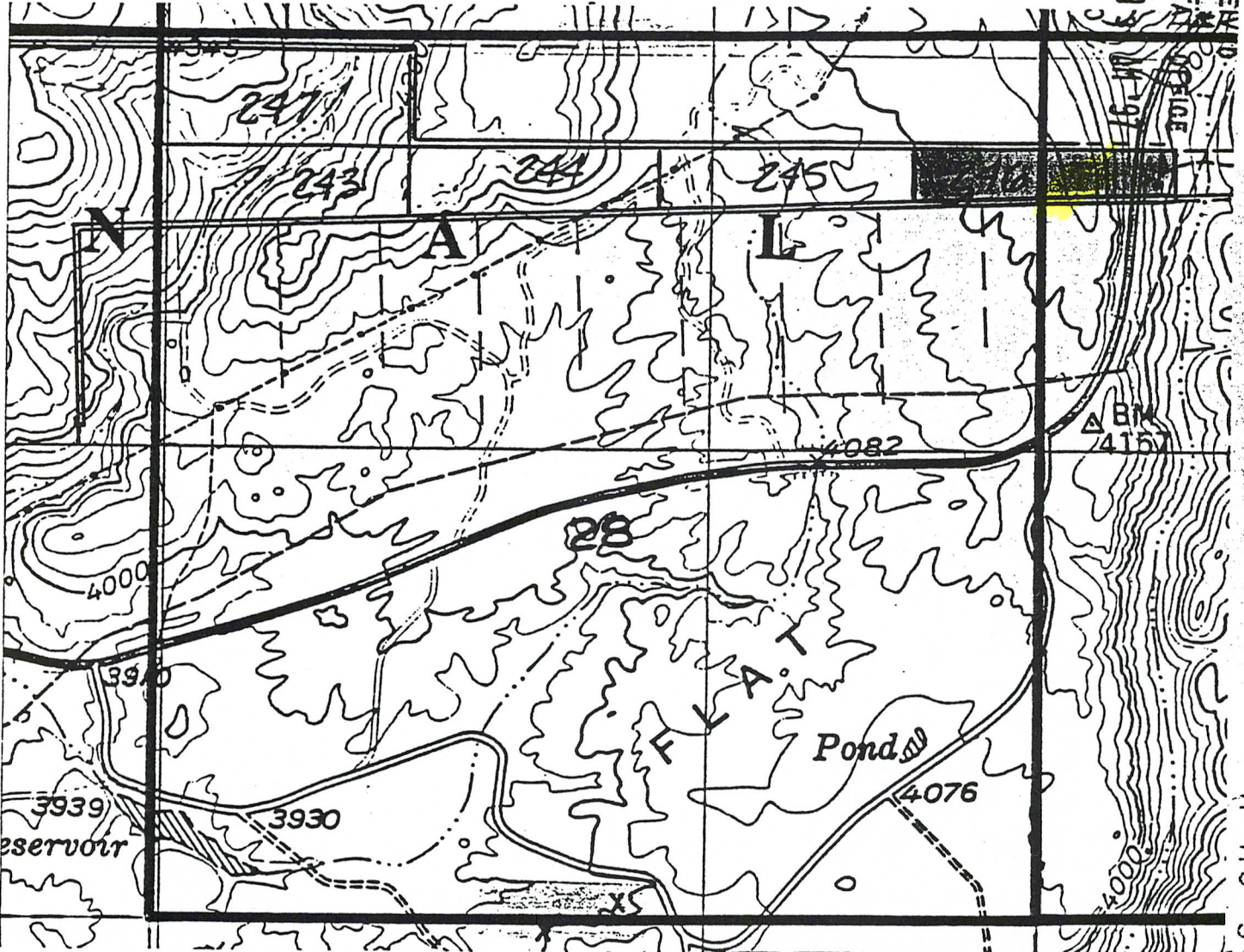
Jon Carlson  
AGENT FOR BHP Copper, INC.

PL 2919  
per 27, NW 1/4  
Roadway zone

A HC 348060

CLAIM MAP  
ERIC LODE CLAIMS


RECEIVED  
B.L.M.  
ARIZONA STATE  
OFFICE  
SEP 29 10 51 AM '97



A MC 348060

Scale: 1" = 1000'

1. The above map depicts the ERIC # 246 mining claim, which is located in Section (s) 28 Township 1 South, Range 13 East, Gila and Salt River Meridian, Pinal County, Arizona.
2. The type of corner and location monuments used are as follows: 4-foot PVC pipe, 1-1/2 inch in diameter.
3. The bearings and distances in degrees and feet between claim corners are as depicted on the map.





① BHP COPPER CO.



OFFICIAL RECORDS OF PINAL COUNTY RECORDER

KATHLEEN C. FELIX

DATE: 08/28/97 TIME: 0840  
FEE : 10.00  
PAGES: 2  
FEE NO: 1997-029667

RECEIVED  
BLM  
ARIZONA STATE OFFICE  
SEP 29 10 23 AM '97

LOCATION NOTICE FOR LODE MINING CLAIM

NOTICE IS HEREBY GIVEN that the ERIC # 210 the lode mining claim has been located by BHPopper, INC., whose current mailing address is 7400 No. Oracle Rd., Ste. #200, TULSON, AZ.

The general course of this claim is North To South and it is situated in PINAL County, Arizona.

This claim is 1500 feet in length and 600 feet in width. This claim runs from the location monument on which this location notice is posted approximately 20 feet in a North direction to the North end line and 1480 feet in a South direction to the South end line. This claim is marked by six monuments, one at each corner and one at the center of each end line of the claim.

The location monument on which this notice is posted is situated within Section 2, Township 1 S, Range 13 E, Gila Salt River Base and Meridian, Arizona and this claim encompasses portions of the following quarter section (s), section (s), Township (s) and Range (s) SW 1/4, SEC. 2 & NW 1/4, SEC. 11, T1S, R13E, Gila Salt River Base and Meridian, Arizona.

The locality of this claim with reference to some natural object or permanent monument and additional information (if any) concerning its locality are as follows: the N.E.C. is 4800 feet West & 6000 feet North of the SE. corner of SEC. 11, T1S, R13E.

DATED AND POSTED on the ground this 19 day of JULY, 1997.


LOCATOR (s)

John Carlson  
Agent for BHPopper, INC.

A HC 348024

RECEIVED  
B.L.M.  
ARIZONA STATE OFFICE  
SEP 29 10 25 AM '74

### CLAIM MAP ERIC LODE CLAIMS



Scale: 1" = 1000'

1. The above map depicts the ERIC # 210 mining claim, which is located in Section (s) 211 Township 1 South, Range 13 East, Gila and Salt River Meridian, Pinal County, Arizona.
2. The type of corner and location monuments used are as follows: 4-foot PVC pipe, 1-1/2 inch in diameter.
3. The bearings and distances in degrees and feet between claim corners are as depicted on the map.

A AC 340074



worky Copy

RECEIVED  
BLM  
ARIZONA STATE OFFICE  
SEP 29 10 25 AM '11

CLAIM MAP  
ERIC LODE CLAIMS



Scale: 1" = 1000'

1. The above map depicts the ERIC # 210 mining claim, which is located in Section (s) 211 Township 1 South, Range 13 East, Gila and Salt River Meridian, Pinal County, Arizona.
2. The type of corner and location monuments used are as follows: 4-foot PVC pipe, 1-1/2 inch in diameter.
3. The bearings and distances in degrees and feet between claim corners are as depicted on the map.

A MC 348074



OFFICIAL RECORDS OF  
PINAL COUNTY RECORDER

KATHLEEN C. FELIX

DATE: 08/28/97 TIME: 0840  
FEE : 10.00  
PAGES: 2  
FEE NO: 1997-029668

RECEIVED  
BLM  
ARIZONA STATE OFFICE  
SEP 29 10 23 AM '97

LOCATION NOTICE FOR LODE MINING CLAIM

NOTICE IS HEREBY GIVEN that the ERIC # 211 the lode mining claim has been located by BHP Gopper, INC., whose current mailing address is 7400 No. Oracle Rd., Ste. 200, Tucson, AZ.

The general course of this claim is North to South and it is situated in PINAL County, Arizona.

This claim is 1500 feet in length and 600 feet in width. This claim runs from the location monument on which this location notice is posted approximately 20 feet in a North direction to the North end line and 1400 feet in a South direction to the South end line. This claim is marked by six monuments, one at each corner and one at the center of each end line of the claim.

The location monument on which this notice is posted is situated within Section 2, Township 1 S, Range 13 E, Gila Salt River Base and Meridian, Arizona and this claim encompasses portions of the following quarter section (s), section (s), Township (s) and Range (s) SW 1/4, SEC. 2 & NW 1/4, SEC. 11, T1S, R13E, Gila Salt River Base and Meridian, Arizona.

The locality of this claim with reference to some natural object or permanent monument and additional information (if any) concerning its locality are as follows: The N.E.C. is 4200 Feet West & 6000 Feet North of the S.E. Corner of SEC. 11, T1S, R13E.


DATED AND POSTED on the ground this 15 day of JULY, 1997.

LOCATOR(S)  
Jan Linder  
Agent For BHP Gopper, INC.

A MC 348025

RECEIVED  
 B.L.M.  
 ARIZONA STATE OFFICE  
 SEP 29 10 23 AM 1991

CLAIM MAP  
 ERIC LODE CLAIMS



Scale: 1" = 1000'

1. The above map depicts the ERIC # 211 mining claim, which is located in Section (s) 211 Township 1 South, Range 13 East, Gila and Salt River Meridian, Pinal County, Arizona.
2. The type of corner and location monuments used are as follows: 4-foot PVC pipe, 1-1/2 inch in diameter.
3. The bearings and distances in degrees and feet between claim corners are as depicted on the map.

A MC 348025

242 Copper



OFFICIAL RECORDS OF PINAL COUNTY RECORDER

KATHLEEN C. FELIX

DATE: 08/28/97 TIME: 0840  
FEE: 10.00  
PAGES: 2  
FEE NO: 1997-029669

RECEIVED  
B.L.M.  
STATE OFFICE  
SEP 2 10 25 AM '97

LOCATION NOTICE FOR LODE MINING CLAIM

NOTICE IS HEREBY GIVEN that the ERIC # 212 the lode mining claim has been located by BHP Copper, INC., whose current mailing address is 7400 NO. OZACLE RD., STE. 200, TULSON, AZ.

The general course of this claim is NORTH TO SOUTH and it is situated in PINAL County, Arizona.

This claim is 1500 feet in length and 600 feet in width. This claim runs from the location monument on which this location notice is posted approximately 20 feet in a North direction to the North end line and 1480 feet in a South direction to the South end line. This claim is marked by six monuments, one at each corner and one at the center of each end line of the claim.

The location monument on which this notice is posted is situated within Section 2, Township 1 S, Range 13 E, Gila Salt River Base and Meridian, Arizona and this claim encompasses portions of the following quarter section (s), section (s), Township (s) and Range (s) NW 1/4, SEC. 11 E, SW 1/4, SEC. 2, T1S, R13E. Gila Salt River Base and Meridian, Arizona.

The locality of this claim with reference to some natural object or permanent monument and additional information (if any) concerning its locality are as follows: the N.E.C. IS 3600 FEET West & 6000 FEET NORTH OF THE S.E. CORNER OF SEC. 11, T1S, R13E

DATED AND POSTED on the ground this 15 day of JULY, 1997.

LOCATOR (s)

[Signature]  
AGENT FOR BHP Copper, INC.

A MC 348026

RECEIVED

B.L.M.  
ARIZONA STATE OFFICE

SEP 29 10 25 AM '97

### CLAIM MAP ERIC LODE CLAIMS



Scale: 1" = 1000'

1. The above map depicts the ERIC # 212 mining claim, which is located in Section (s) 212 Township 1 South, Range 13 East, Gila and Salt River Meridian, Pinal County, Arizona.
2. The type of corner and location monuments used are as follows: 4-foot PVC pipe, 1-1/2 inch in diameter.
3. The bearings and distances in degrees and feet between claim corners are as depicted on the map.

A HC 348026



OFFICIAL RECORDS OF  
PINAL COUNTY RECORDER

KATHLEEN C. FELIX

DATE: 08/28/97 TIME: 0840  
FEE : 10.00  
PAGES: 2  
FEE NO: 1997-029670

RECEIVED  
BLANK  
ARIZONA STATE OFFICE  
SEP 29 10 54 AM '97

LOCATION NOTICE FOR LODE MINING CLAIM

NOTICE IS HEREBY GIVEN that the ERIC # 213 the lode mining claim has been  
located by BHP Lopper, INC., whose current mailing address is  
1400 NO. ORACLE RD, STE. 200 TULSON, AZ.

The general course of this claim is NORTH TO SOUTH and it is situated in  
PINAL County, Arizona.

This claim is 1500 feet in length and 600 feet in width. This claim runs  
from the location monument on which this location notice is posted approximately 20 feet in a  
North direction to the North end line and 1480 feet in a South direction to the  
SOUTH end line. This claim is marked by six monuments, one at each corner and one at the center  
of each end line of the claim.

The location monument on which this notice is posted is situated within Section 2  
S, Range 13 E, Gila Salt River Base and Meridian, Arizona and this claim encompasses  
portions of the following quarter section (s), section (s), Township (s) and Range (s)  
SW 1/4, SEC. 2 E, NW 1/4, SEC. 11, T15, R13E,  
Gila Salt River Base and Meridian, Arizona.

The locality of this claim with reference to some natural object or permanent monument and  
additional information (if any) concerning its locality are as follows: the N.E.C. is  
3000 FEET West & 6000 FEET North of the S.E. corner  
of SEC. 11, T15, R13E.

DATED AND POSTED on the ground this 10 day of JULY, 1997.

LOCATOR(s)

Jan Carlson  
AGENT FOR BHP Lopper, INC.

**CLAIM MAP  
ERIC LODE CLAIMS**



RECEIVED  
B.L.M.  
ARIZONA STATE OFFICE  
SEP 29 10 24 AM '91

A HC 348027

Scale: 1" = 1000'

1. The above map depicts the ERIC # 213 mining claim, which is located in Section (s) 2 & 11 Township 1 South, Range 13 East, Gila and Salt River Meridian, Pinal County, Arizona.
2. The type of corner and location monuments used are as follows: 4-foot PVC pipe, 1-1/2 inch in diameter.
3. The bearings and distances in degrees and feet between claim corners are as depicted on the map.

244-0000-37C



OFFICIAL RECORDS OF  
PINAL COUNTY RECORDER

KATHLEEN C. FELIX

DATE: 08/28/97 TIME: 0840  
FEE : 10.00  
PAGES: 2  
FEE NO: 1997-029671

RECEIVED  
BLDG  
ARIZONA STATE OFFICE  
SER 29 1024 AM '97

LOCATION NOTICE FOR LODE MINING CLAIM

NOTICE IS HEREBY GIVEN that the ERIC # 214 the lode mining claim has  
located by BHP Copper, Inc., whose current mailing address is  
7400 No. Oracle Rd, Ste. 200, Tucson, AZ.

The general course of this claim is NORTH TO SOUTH and it is situated in  
PINAL County, Arizona.

This claim is 1500 feet in length and 600 feet in width. This claim runs  
from the location monument on which this location notice is posted approximately 20 feet in a  
NORTH direction to the NORTH end line and 1480 feet in a SOUTH direction to the  
SOUTH end line. This claim is marked by six monuments, one at each corner and one at the center  
of each end line of the claim.

The location monument on which this notice is posted is situated within Section 2  
S, Range 13 E, Gila Salt River Base and Meridian, Arizona and this claim encompasses  
portions of the following quarter section (s), section (s), Township (s) and Range (s)  
SW 1/4 & SE 1/4, SEC. 2; NW 1/4 & NE 1/4, SEC. 11, T15, R13E  
Gila Salt River Base and Meridian, Arizona.

The locality of this claim with reference to some natural object or permanent monument and  
additional information (if any) concerning its locality are as follows: the N.E.C. IS  
2400 FEET WEST & 4000 FEET NORTH OF THE S.E. CORNER  
OF SEC. 11, T15, R13E

DATED AND POSTED on the ground this 16 day of JULY, 1997.

LOCATOR (s)  
[Signature]  
AGENT FOR BHP Copper, Inc.

A MC 348028



**CLAIM MAP  
ERIC LODE CLAIMS**

RECEIVED  
BLM  
ARIZONA STATE OFFICE  
SEP 29 10 54 AM '97



Scale: 1" = 1000'

1. The above map depicts the ERIC # 214 mining claim, which is located in Section (s) 2 & 11 Township 1 South, Range 13 East, Gila and Salt River Meridian, Pinal County, Arizona.
2. The type of corner and location monuments used are as follows: 4-foot PVC pipe, 1-1/2 inch in diameter.
3. The bearings and distances in degrees and feet between claim corners are as depicted on the map.

A MC 348078

② BHP COPPER INC



OFFICIAL RECORDS OF PINAL COUNTY RECORDER

KATHLEEN C. FELIX

DATE: 08/28/97 TIME: 0840  
FEE : 10.00  
PAGES: 2  
FEE NO: 1997-029672

RECEIVED  
BLS  
ARIZONA STATE OFFICE  
SEP 29 10 24 AM '97

LOCATION NOTICE FOR LODE MINING CLAIM

NOTICE IS HEREBY GIVEN that the ERIC # 215 the lode mining claim has  
located by BHP Copper, INC., whose current mailing address is  
7400 NO. ORACLE RD, STE. 200, TUCSON, AZ

The general course of this claim is North TO South and it is situated in  
PINAL County, Arizona.

This claim is 1500 feet in length and 600 feet in width. This claim runs  
from the location monument on which this location notice is posted approximately 20 feet in a  
North direction to the North end line and 1480 feet in a South direction to the  
South end line. This claim is marked by six monuments, one at each corner and one at the center  
of each end line of the claim.

The location monument on which this notice is posted is situated within Section, <sup>2</sup> Township 1  
S, Range 13 E, Gila Salt River Base and Meridian, Arizona and this claim encompasses  
portions of the following quarter section (s), section (s), Township (s) and Range (s)

NE 1/4, SEC. 11 & SE 1/4, SEC. 2, T1S, R13E

Gila Salt River Base and Meridian, Arizona.

The locality of this claim with reference to some natural object or permanent monument and  
additional information (if any) concerning its locality are as follows: the N.E.C. is  
1800 Feet West & 6000 Feet North of the S.E. Corner  
OF SEC. 11, T 1 S, R 13 E.

DATED AND POSTED on the ground this 16 day of JULY, 1997.

LOCATOR (s)  
Jan Carlson  
AGENT FOR BHP Copper, INC.

A MC 348029

CLAIM MAP  
ERIC LODE CLAIMS

RECEIVED  
B.L.M.  
ARIZONA STATE OFFICE  
SEP 29 10 24 AM '97



Scale: 1" = 1000'

1. The above map depicts the ERIC # 215 mining claim, which is located in Section (s) 2#11 Township 1 South, Range 13 East, Gila and Salt River Meridian, Pinal County, Arizona.
2. The type of corner and location monuments used are as follows: 4-foot PVC pipe, 1-1/2 inch in diameter.
3. The bearings and distances in degrees and feet between claim corners are as depicted on the map.

A MC 348029

BHP Copper, Inc



OFFICIAL RECORDS OF PINAL COUNTY RECORDER

KATHLEEN C. FELIX

DATE: 08/28/97 TIME: 0840  
FEE : 10.00  
PAGES: 2  
FEE NO: 1997-029673

RECEIVED  
BLM  
ARIZONA STATE OFFICE  
SEP 29 10 24 AM '97

LOCATION NOTICE FOR LODE MINING CLAIM

NOTICE IS HEREBY GIVEN that the ERIC # 216 the lode mining claim has  
located by BHP Copper, Inc, whose current mailing address is  
7400 NO. ORACLE RD, Ste. 200, TUCSON, AZ.

The general course of this claim is NORTH TO SOUTH and it is situated in  
PINAL County, Arizona.

This claim is 1500 feet in length and 600 feet in width. This claim runs  
from the location monument on which this location notice is posted approximately 20 feet in a  
North direction to the NORTH end line and 1480 feet in a South direction to the  
South end line. This claim is marked by six monuments, one at each corner and one at the center  
of each end line of the claim.

The location monument on which this notice is posted is situated within Section 2  
S, Range 13 E, Gila Salt River Base and Meridian, Arizona and this claim encompasses  
portions of the following quarter section (s), section (s), Township (s) and Range (s)  
SE 1/4, SEC. 2 & NE 1/4, SEC. 11, T1S, R13E.  
Gila Salt River Base and Meridian, Arizona.

The locality of this claim with reference to some natural object or permanent monument and  
additional information (if any) concerning its locality are as follows: THE N.E.C. IS  
1200 FEET West & 6000 FEET North OF THE S.E. CORNER  
OF SEC. 11, T1S, R13E.

DATED AND POSTED on the ground this 16 day of JULY, 1997.

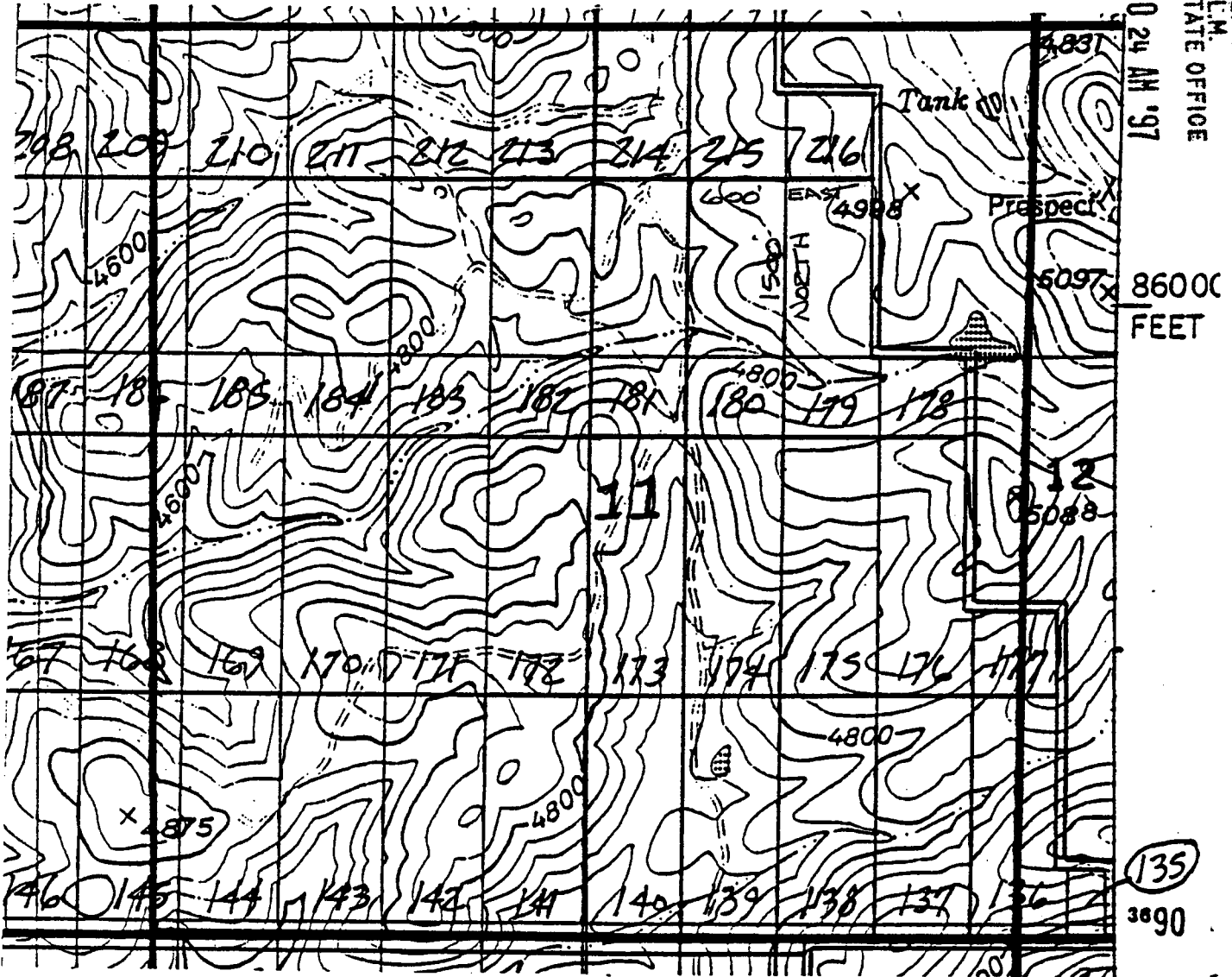
LOCATOR (s)

[Signature]  
AGENT FOR BHP Copper, INC.

A MC 348030

CLAIM MAP  
ERIC LODE CLAIMS

RECEIVED  
B.L.M.  
ARIZONA STATE OFFICE  
SEP 29 10 24 AM '97



Scale: 1" = 1000'

1. The above map depicts the ERIC # 216 mining claim, which is located in Section (s) 2 & 11, Township 1 South, Range 13 East, Gila and Salt River Meridian, Pinal County, Arizona.
2. The type of corner and location monuments used are as follows: 4-foot PVC pipe, 1-1/2 inch in diameter.
3. The bearings and distances in degrees and feet between claim corners are as depicted on the map.

A MC 348030

Warty Edy

### CLAIM MAP ERIC LODE CLAIMS

RECEIVED  
B.L.M.  
ARIZONA STATE OFFICE  
SEP 29 10 24 AM '91



Scale: 1" = 1000'

1. The above map depicts the ERIC # 217 mining claim, which is located in Section (s) 2 Township 1 South, Range 13 East, Gila and Salt River Meridian, Pinal County, Arizona.
2. The type of corner and location monuments used are as follows: 4-foot PVC pipe, 1-1/2 inch in diameter.
3. The bearings and distances in degrees and feet between claim corners are as depicted on the map.

33-  
389;  
A HC 340031



KATHLEEN C. FELIX

DATE: 08/28/97 TIME: 0840  
FEE : 10.00  
PAGES: 2  
FEE NO: 1997-029674

LOCATION NOTICE FOR LODE MINING CLAIM

NOTICE IS HEREBY GIVEN that the ERIC # 217 the lode mining claim has  
located by BHP Copper, Inc., whose current mailing address is  
1400 NO. ORACK RD, STE. 200, TULSON, AZ.

RECEIVED  
S.L.M.  
ARIZONA STATE OFFICE  
SEP 29 10 24 AM '97

The general course of this claim is SOUTH TO NORTH and it is situated in  
PINAL County, Arizona.

This claim is 1500 feet in length and 600 feet in width. This claim runs  
from the location monument on which this location notice is posted approximately 20 feet in a  
South direction to the South end line and 1480 feet in a North direction to the  
North end line. This claim is marked by six monuments, one at each corner and one at the center  
of each end line of the claim.

The location monument on which this notice is posted is situated within Section 2  
S, Range 13 E, Gila Salt River Base and Meridian, Arizona and this claim encompasses  
portions of the following quarter section (s), section (s), Township (s) and Range (s)  
SE 1/4, SEC. 2, T 19, R 13E  
Gila Salt River Base and Meridian, Arizona.

The locality of this claim with reference to some natural object or permanent monument and  
additional information (if any) concerning its locality are as follows: THE S.E.C. IS  
1800 FEET West & 6000 FEET North OF THE S.E. CORNER  
OF SEC. 11, T 19, R 13E.

DATED AND POSTED on the ground this 16 day of JULY, 1997.

LOCATOR(S)  
Jan Carlson  
AGENT FOR BHP Copper, INC.

A MC 340031

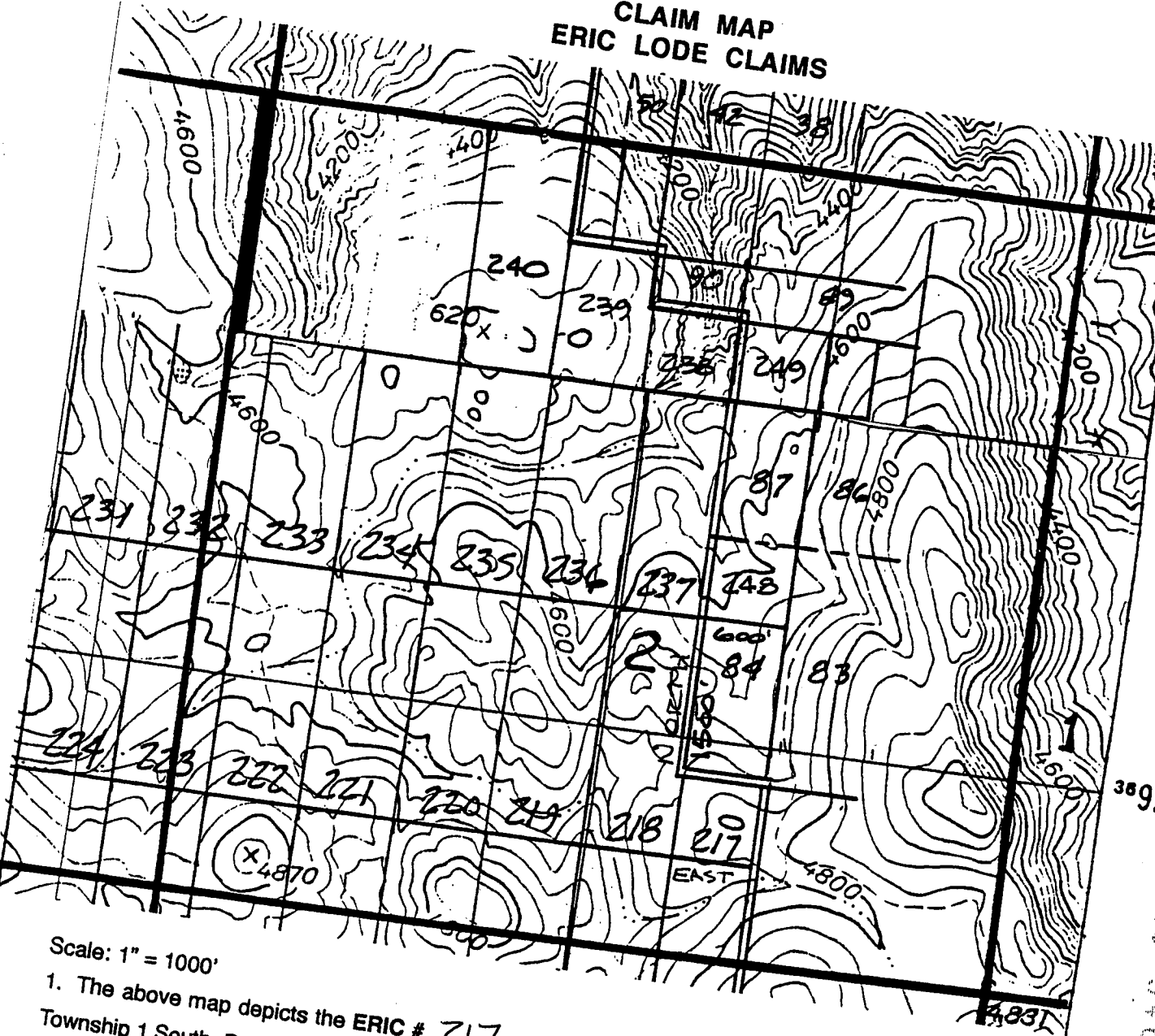
CLAIM MAP  
ERIC LODE CLAIMS

RECEIVED  
B.L.M.  
ARIZONA STATE OFFICE  
SEP 29 10 24 AM '91

33

369

A MC 340031



Scale: 1" = 1000'

1. The above map depicts the ERIC # 217 mining claim, which is located in Section (s) 2 Township 1 South, Range 13 East, Gila and Salt River Meridian, Pinal County, Arizona.
2. The type of corner and location monuments used are as follows: 4-foot PVC pipe, 1-1/2 inch in diameter.
3. The bearings and distances in degrees and feet between claim corners are as depicted on the map.



STENDED LOCATION NOTICE FOR LODE MINING CLAIM

NOTICE IS HEREBY GIVEN that the ERIC # 218 the lode mining claim has been located by BHP Copper Inc., whose current mailing address is 7400 North Oracle Road, Suite 200, Tucson, Arizona 85704.

The general course of this claim is South to North and it is situated in Pinal County, Arizona.

This claim is 1500 feet in length and 600 feet in width. This claim runs from the location monument on which this location notice is posted approximately 20 feet in a South direction to the South end line and 1480 feet in a North direction to the North end line. This claim is marked by six monuments, one at each corner and one at the center of each end line of the claim.

The location monument on which this notice is posted is situated within Section 2, Township 1 South, Range 13 East, Gila and Salt River Meridian, Arizona and this claim encompasses portions of the following quarter section (s), section (s), Township (s) and Range (s) SE 1/4 OF SECTION 2,  
T. 1S., R. 13E.  
Gila and Salt River Meridian, Arizona.

The locality of this claim with reference to some natural object or permanent monument and additional information (if any) concerning its locality are, as follows:

THE S.E.C. IS 2400 FEET WEST & 6000 FEET  
NORTH OF THE S.E. CORNER OF SECTION 11,  
T. 1S., R. 13E.

DATED AND POSTED on the ground this 10th day of JULY, 1997.

RECEIVED  
BUREAU OF  
LAND MANAGEMENT

JAN 7 10 03 AM '98

ARIZONA  
STATE OFFICE  
PHOENIX, ARIZONA

LOCATER (s)

[Signature]

Agent for BHP Copper Inc.

ENTERED IN COMPUTED

FEB 02 1998

UNITED STATES  
DEPARTMENT OF THE INTERIOR  
BUREAU OF LAND MANAGEMENT

RECEIPT AND ACCOUNTING ADVICE

No. 2388591

Subject:

RB/AZ

01/07/98

Applicant:

AMENDMENTS

2 15 12

55.00

BHP COPPER INC.  
7400 N. ORACLE ROAD  
SUITE 200  
TUCSON, AZ 85704

Remitter: CK NO. 01190486

Assignor:

LEASE MANAGEMENT DATA  NEW  UPDATE  PAYMENT

ORIGINAL SERIAL NO.	ASG.	TYPE	ST.	CTY.	FUND SYMBOL	ACRES/UNITS	RATE
347702-348024							

AMOUNT	ANV. DATE	EXP. DATE	BILL CYC.	S/C	DISTRICT	NEXT BILL	MISC. DATA	U of M	ACTUAL UNITS

ASSIGNMENT SERIAL NO.	ASG.	TYPE	ST.	CTY.	FUND SYMBOL	ACRES/UNITS	RATE

AMOUNT	ANV. DATE	EXP. DATE	BILL CYC.	S/C	DISTRICT	NEXT BILL	MISC. DATA	U of M	ACTUAL UNITS

APPLY REMITTANCE

ACTION	FUND SYMBOL	CTY.	AMOUNT
FILING FEE			
RENTAL			
UNEARNED			
REFUND			
TOTAL			
AMOUNT DUE			

Remarks:

BY:

DATE:

- Lease in Escrow?
- KGS?
- Auto Escalates?
- Auto Renew?

- Of Interest?
- Operating Rights?
- Operator
- Bond Filed?

FOR MMS USE ONLY

BILLEE	FOREST REFUGE
NUMBER	
OCS SECTION	
CODE	

247 COPPER INC.



OFFICIAL RECORDS OF PINAL COUNTY RECORDER

KATHLEEN C. FELIX

DATE: 08/28/97 TIME: 0840  
FEE : 10.00  
PAGES: 2  
FEE NO: 1997-029675

RECEIVED  
BLS  
ARIZONA STATE OFFICE  
SEP 29 11 25 AM '97

LOCATION NOTICE FOR LODE MINING CLAIM

NOTICE IS HEREBY GIVEN that the ERIC # 218 the lode mining claim has been located by BHP COPPER, INC., whose current mailing address is 7400 NO. ORACLE RD, STE. 200, TUCSON, AZ.

The general course of this claim is SOUTH TO NORTH and it is situated in PINAL County, Arizona.

This claim is 1500 feet in length and 600 feet in width. This claim runs from the location monument on which this location notice is posted approximately 20 feet in a SOUTH direction to the SOUTH end line and 1480 feet in a NORTH direction to the NORTH end line. This claim is marked by six monuments, one at each corner and one at the center of each end line of the claim.

The location monument on which this notice is posted is situated within Section 2, Township 1 S, Range 13 E, Gila Salt River Base and Meridian, Arizona and this claim encompasses portions of the following quarter section (s), section (s), Township (s) and Range (s)

SW 1/4 & SE 1/4, SEC. 2, T 1 S, R 13 E.

Gila Salt River Base and Meridian, Arizona.

The locality of this claim with reference to some natural object or permanent monument and additional information (if any) concerning its locality are as follows: THE S.E.C. IS 2400 FEET WEST & 6000 FEET NORTH OF THE S.E. CORNER OF SEC. 11, T 1 S, R 13 E.

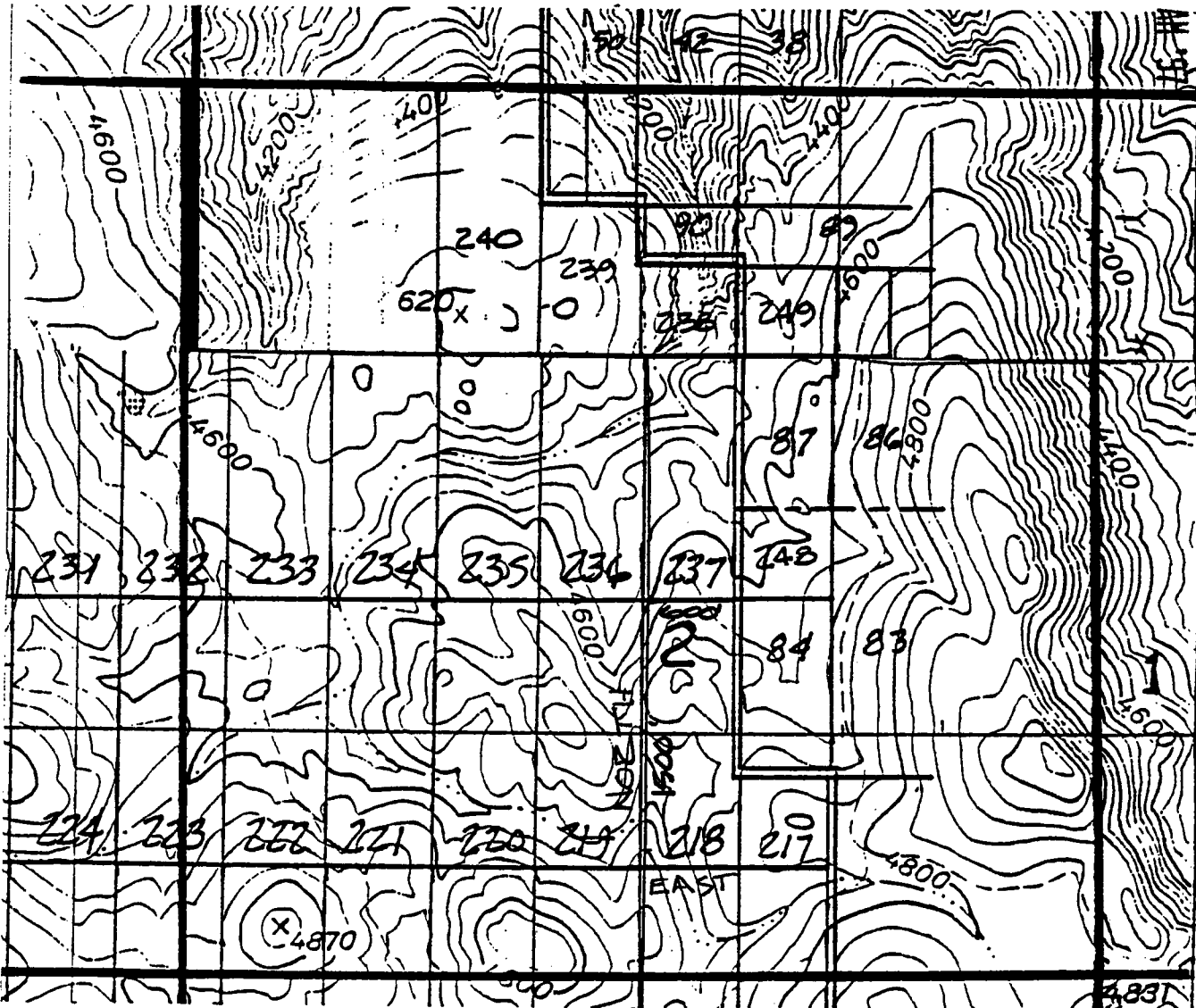
DATED AND POSTED on the ground this 16 day of JULY, 1997.

LOCATOR (s)  
Jan Carlson  
AGENT FOR BHP COPPER, INC.

A HC 348032

CLAIM MAP  
ERIC LODE CLAIMS

RECEIVED  
B.L.M.  
ARIZONA STATE OFFICE  
SEP 29 10 25 AM '97  
T. 1 S.  
R. 13 E.



33  
389

A MC 348032

Scale: 1" = 1000'

1. The above map depicts the ERIC # 218 mining claim, which is located in Section (s) 2 Township 1 South, Range 13 East, Gila and Salt River Meridian, Pinal County, Arizona.
2. The type of corner and location monuments used are as follows: 4-foot PVC pipe, 1-1/2 inch in diameter.
3. The bearings and distances in degrees and feet between claim corners are as depicted on the map.



OFFICIAL RECORDS OF  
PINAL COUNTY RECORDER

KATHLEEN C. FELIX

DATE: 08/28/97 TIME: 0840  
FEE : 10.00  
PAGES: 2  
FEE NO: 1997-029676

RECEIVED  
BLM  
ARIZONA STATE OFFICE  
SEP 29 10 45 AM '97

**LOCATION NOTICE FOR LODE MINING CLAIM**

NOTICE IS HEREBY GIVEN that the ERIC # 219 the lode mining claim has been  
located by BHP Lopper, INC., whose current mailing address is  
7400 No. Oracle Rd., Ste. 200, Tucson, AZ

The general course of this claim is SOUTH TO NORTH and it is situated in  
PINAL County, Arizona.

This claim is 1500 feet in length and 600 feet in width. This claim runs  
from the location monument on which this location notice is posted approximately 20 feet in a  
SOUTH direction to the SOUTH end line and 1480 feet in a NORTH direction to the  
NORTH end line. This claim is marked by six monuments, one at each corner and one at the center  
of each end line of the claim.

The location monument on which this notice is posted is situated within Section 2  
S, Range 13 E, Gila Salt River Base and Meridian, Arizona and this claim encompasses  
portions of the following quarter section (s), section (s), Township (s) and Range (s)  
SW 1/4, SEC. 2, T15, R13E.  
Gila Salt River Base and Meridian, Arizona.

The locality of this claim with reference to some natural object or permanent monument and  
additional information (if any) concerning its locality are as follows: The S.E.C. IS  
3000 FEET WEST & 6000 FEET NORTH OF THE S.E. CORNER  
OF SEC. 11, T15, R13E.

DATED AND POSTED on the ground this 16 day of JULY, 1997.

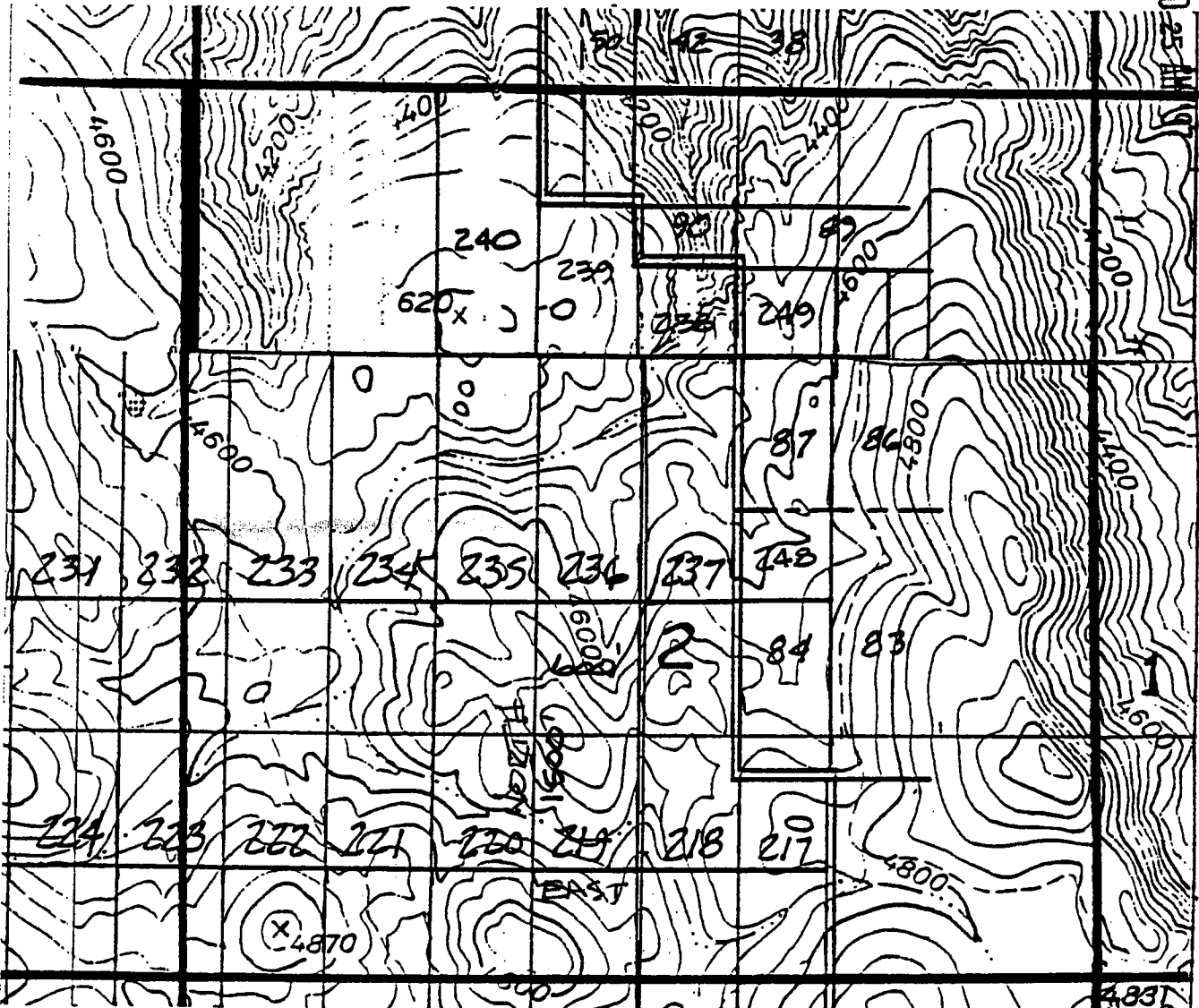
LOCATOR(S)

John Carlson  
AGENT FOR BHP Lopper, INC.

A  
HC 318033

CLAIM MAP  
ERIC LODE CLAIMS

RECEIVED  
B.L.M.  
ARIZONA STATE OFFICE  
SEP 29 10 25 AM '97  
N.S.



389

A MC 348033

Scale: 1" = 1000'

1. The above map depicts the ERIC # 219 mining claim, which is located in Section (s) 2 Township 1 South, Range 13 East, Gila and Salt River Meridian, Pinal County, Arizona.
2. The type of corner and location monuments used are as follows: 4-foot PVC pipe, 1-1/2 inch in diameter.
3. The bearings and distances in degrees and feet between claim corners are as depicted on the map.



KATHLEEN C. FELIX

DATE: 08/28/97 TIME: 0840  
FEE: 10.00  
PAGES: 2  
FEE NO: 1997-029677

RECEIVED  
BLM  
ARIZONA STATE OFFICE  
SEP 29 10 25 AM '97

LOCATION NOTICE FOR LODE MINING CLAIM

NOTICE IS HEREBY GIVEN that the ERK.# 220 the lode mining claim has been  
located by BHP Copper, Inc., whose current mailing address is  
7400 No. Oracle Rd, Ste. 200, Tucson, AZ.

The general course of this claim is South to North and it is situated in  
PINAL County, Arizona.

This claim is 1500 feet in length and 400 feet in width. This claim runs  
from the location monument on which this location notice is posted approximately 20 feet in a  
South direction to the South end line and 1480 feet in a North direction to the  
North end line. This claim is marked by six monuments, one at each corner and one at the center  
of each end line of the claim.

The location monument on which this notice is posted is situated within Section, <sup>2</sup> Township 1  
S, Range 13 E, Gila Salt River Base and Meridian, Arizona and this claim encompasses  
portions of the following quarter section (s), section (s), Township (s) and Range (s)

SW 1/4, SEC. 2, T1S, R13E  
Gila Salt River Base and Meridian, Arizona.

The locality of this claim with reference to some natural object or permanent monument and  
additional information (if any) concerning its locality are as follows: the S.E.C. is  
3600 FEET West & 6000 FEET North of the S.E. Corner  
OF SEC. 11, T1S, R13E.

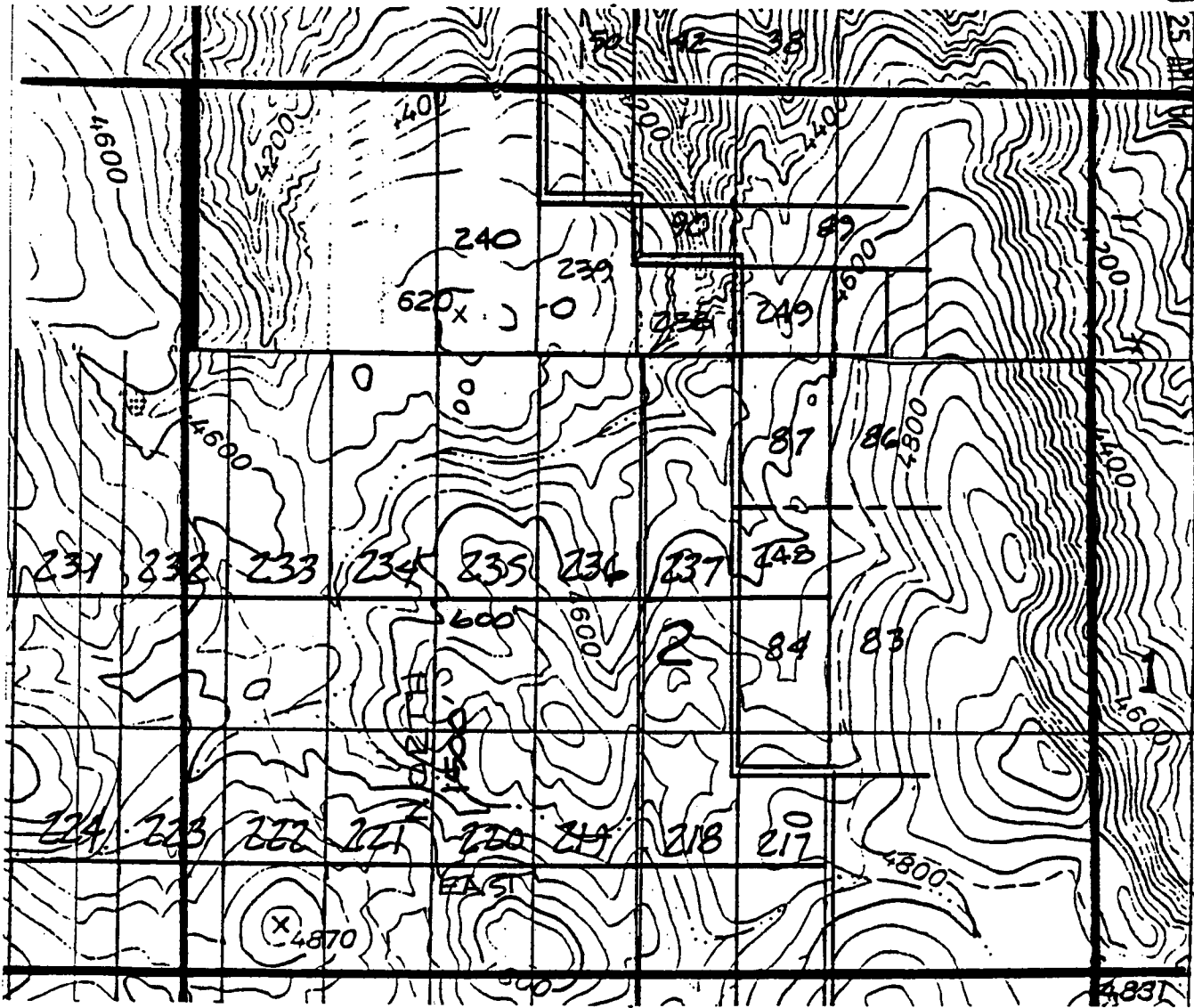
DATED AND POSTED on the ground this 15 day of JULY, 1997.

LOCATOR (s)  
John Carlson  
AGENT FOR BHP Copper, Inc.

A MC 348034

**CLAIM MAP  
ERIC LODE CLAIMS**

RECEIVED 2 11 11  
B.L.M.  
ARIZONA STATE OFFICE  
SEP 29 10 25 AM '07



33  
389

A MC 348034

Scale: 1" = 1000'

1. The above map depicts the ERIC # 220 mining claim, which is located in Section (s) 2 Township 1 South, Range 13 East, Gila and Salt River Meridian, Pinal County, Arizona.
2. The type of corner and location monuments used are as follows: 4-foot PVC pipe, 1-1/2 inch in diameter.
3. The bearings and distances in degrees and feet between claim corners are as depicted on the map.





OFFICIAL RECORDS OF  
PINAL COUNTY RECORDER

KATHLEEN C. FELIX

DATE: 08/28/97 TIME: 0840  
FEE: 10.00  
PAGES: 2  
FEE NO: 1997-029678

RECEIVED  
B.L.M.  
ARIZONA STATE OFFICE  
SEP 29 11 25 AM '97

② 219 0000 100

**LOCATION NOTICE FOR LODE MINING CLAIM**

NOTICE IS HEREBY GIVEN that the ERIC # 221 the lode mining claim has  
located by BHP Copper, INC., whose current mailing address is  
7400 NO. ORACLE RD., STE. 200, TUCSON, AZ

The general course of this claim is SOUTH TO NORTH and it is situated in  
PINAL County, Arizona.

This claim is 1500 feet in length and 600 feet in width. This claim runs  
from the location monument on which this location notice is posted approximately 20 feet in a  
South direction to the South end line and 1480 feet in a NORTH direction to the  
NORTH end line. This claim is marked by six monuments, one at each corner and one at the center  
of each end line of the claim.

The location monument on which this notice is posted is situated within Section <sup>2</sup>, Township 1  
S, Range 13 E, Gila Salt River Base and Meridian, Arizona and this claim encompasses  
portions of the following quarter section (s), section (s), Township (s) and Range (s)

SW 1/4, SEC. 2, T1S, R13E.  
Gila Salt River Base and Meridian, Arizona.

The locality of this claim with reference to some natural object or permanent monument and  
additional information (if any) concerning its locality are as follows: the S.E.C. 15  
4200 FEET WEST & 4000 FEET NORTH OF THE S.E. CORNER  
OF SEC. 11, T1S, R13E.

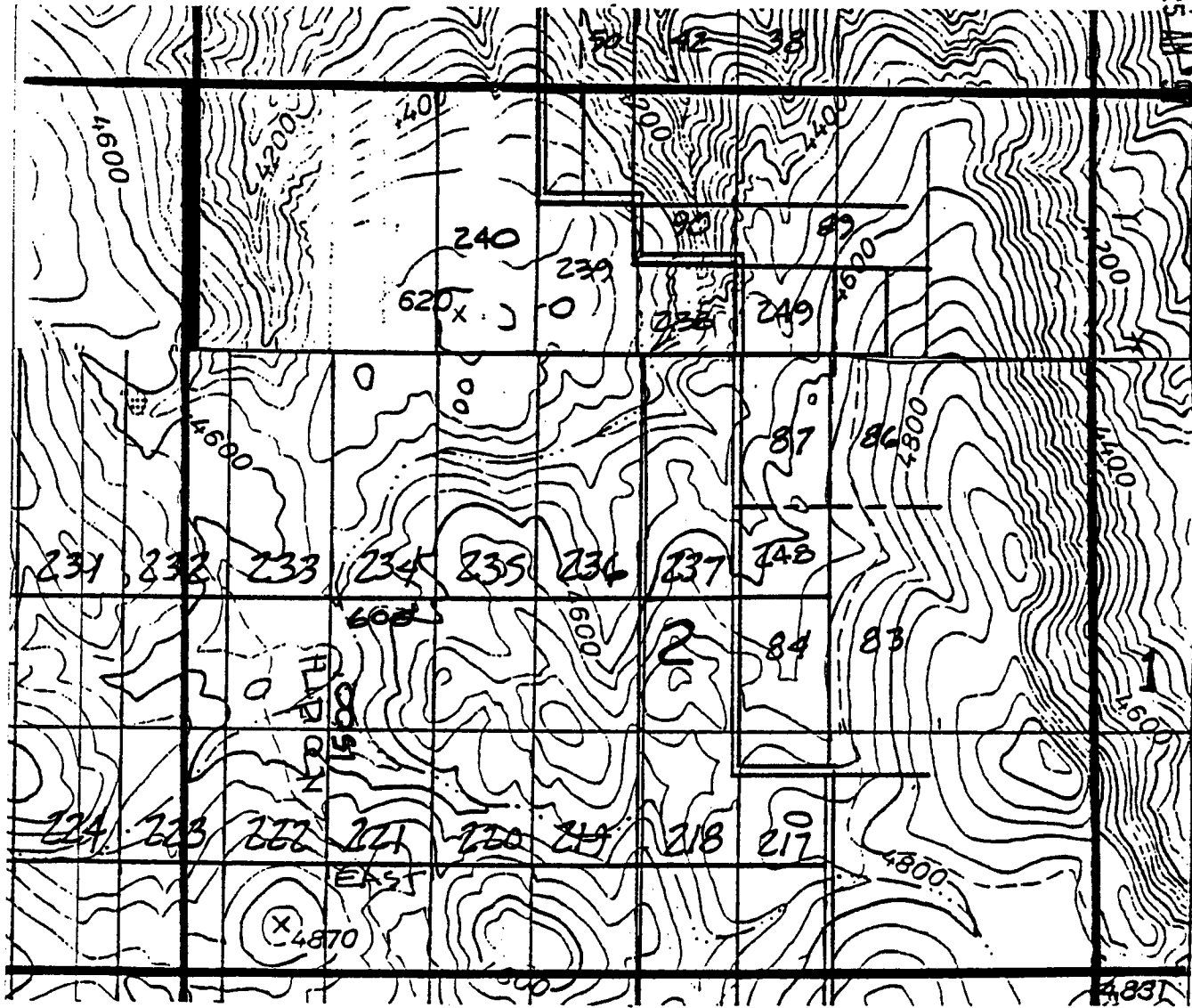
DATED AND POSTED on the ground this 15 day of JULY, 1997.

LOCATOR (s)  
[Signature]  
AGENT FOR BHP Copper, INC.

A MC 348035

**CLAIM MAP  
ERIC LODE CLAIMS**

RECEIVED  
BLM.  
ARIZONA STATE OFFICE  
SEP 29 10 25 AM '99



33  
38

A MC 340035

Scale: 1" = 1000'

1. The above map depicts the ERIC # 221 mining claim, which is located in Section (s) 2 Township 1 South, Range 13 East, Gila and Salt River Meridian, Pinal County, Arizona.
2. The type of corner and location monuments used are as follows: 4-foot PVC pipe, 1-1/2 inch in diameter.
3. The bearings and distances in degrees and feet between claim corners are as depicted on the map.



OFFICIAL RECORDS OF  
PINAL COUNTY RECORDER

KATHLEEN C. FELIX

DATE: 08/28/97 TIME: 0840  
FEE : 10.00  
PAGES: 2  
FEE NO: 1997-029678

RECEIVED  
BLM  
ARIZONA STATE OFFICE  
SEP 29 10 55 AM '97

LOCATION NOTICE FOR LODE MINING CLAIM

NOTICE IS HEREBY GIVEN that the ERIC # 222 the lode mining claim has been  
located by BHP Copper, INC, whose current mailing address is  
7400 No. Oracle Rd, Ste. 200, Tucson, AZ.

The general course of this claim is South to North and it is situated in  
PINAL County, Arizona.

This claim is 1500 feet in length and 600 feet in width. This claim runs  
from the location monument on which this location notice is posted approximately 20 feet in a  
South direction to the South end line and 1480 feet in a North direction to the  
North end line. This claim is marked by six monuments, one at each corner and one at the center  
of each end line of the claim.

The location monument on which this notice is posted is situated within Section, 2  
5, Range 13 E, Gila Salt River Base and Meridian, Arizona and this claim encompasses  
portions of the following quarter section (s), section (s), Township (s) and Range (s)  
SW 1/4, SEC. 2, T1S, R13E,  
Gila Salt River Base and Meridian, Arizona.

The locality of this claim with reference to some natural object or permanent monument and  
additional information (if any) concerning its locality are as follows: the S.E.C. is  
4800 Feet West & 6000 Feet North of the S.E. Corner of  
SEC. 11, T1S, R13E

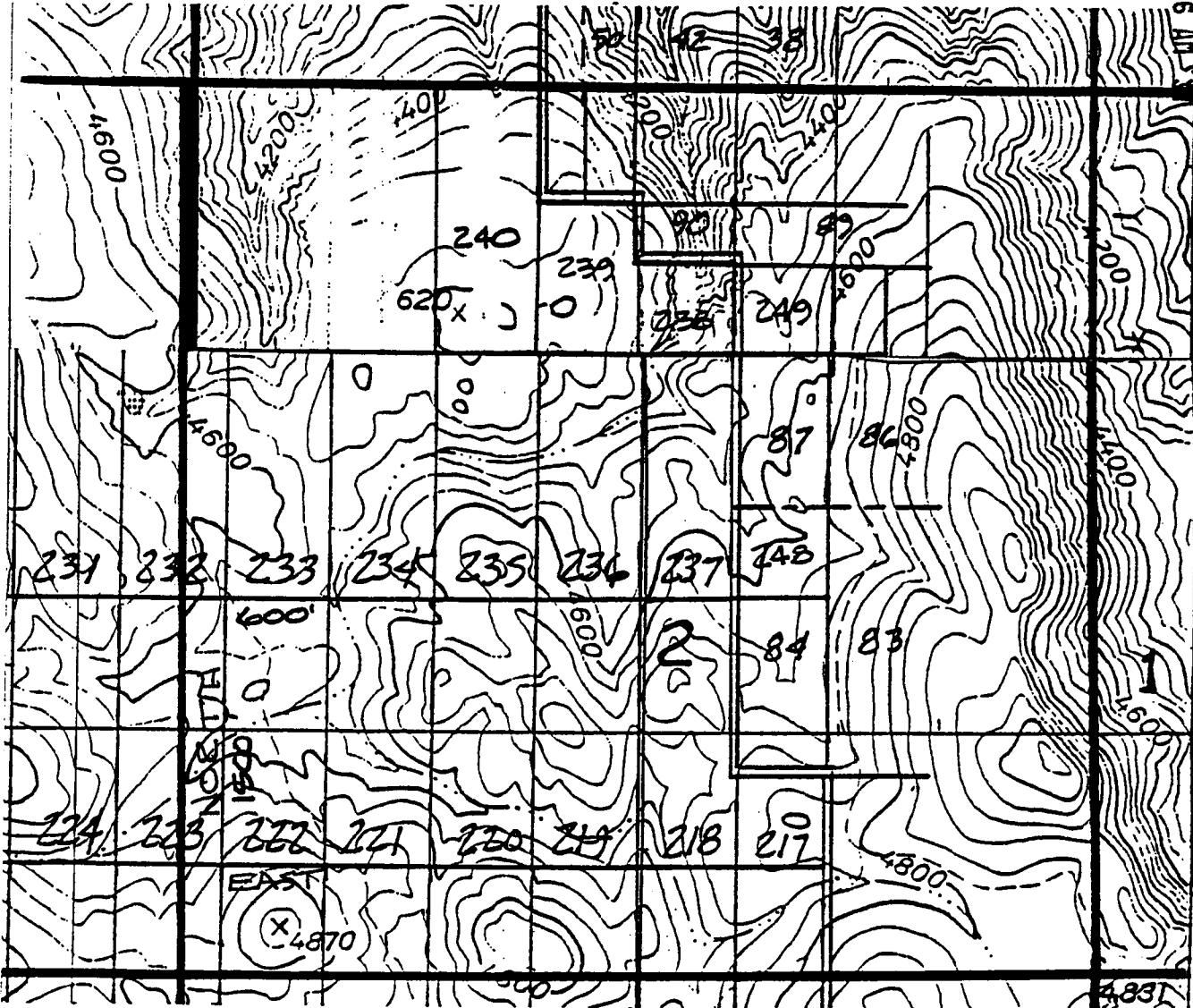
DATED AND POSTED on the ground this 15 day of JULY, 1997.

LOCATOR(S)  
John Carlson  
Agent For BHP Copper, INC.

A HC 348036

CLAIM MAP  
ERIC LODE CLAIMS

RECEIVED 2 11 11  
B.L.M.  
ARIZONA STATE OFFICE  
SEP 29 10 26 AM '98



33  
389

A MC 348036

Scale: 1" = 1000'

1. The above map depicts the ERIC # 222 mining claim, which is located in Section (s) 2 Township 1 South, Range 13 East, Gila and Salt River Meridian, Pinal County, Arizona.
2. The type of corner and location monuments used are as follows: 4-foot PVC pipe, 1-1/2 inch in diameter.
3. The bearings and distances in degrees and feet between claim corners are as depicted on the map.

② BHP Copper, Inc



OFFICIAL RECORDS OF  
PINAL COUNTY RECORDER

KATHLEEN C. FELIX

DATE: 08/28/97 TIME: 0840  
FEE : 10.00  
PAGES: 2  
FEE NO: 1997-029680

RECEIVED  
BLM  
ARIZONA STATE OFFICE  
SEP 29 10 56 AM '97

LOCATION NOTICE FOR LODE MINING CLAIM

NOTICE IS HEREBY GIVEN that the ERIC # 223 the lode mining claim has been located by BHP Copper, Inc., whose current mailing address is 7400 NO. ORACLE RD., Ste. # 200, TULSON, AZ.

The general course of this claim is SOUTH TO NORTH and it is situated in PINAL County, Arizona.

This claim is 1500 feet in length and 600 feet in width. This claim runs from the location monument on which this location notice is posted approximately 20 feet in a South direction to the South end line and 1480 feet in a NORTH direction to the NORTH end line. This claim is marked by six monuments, one at each corner and one at the center of each end line of the claim.

The location monument on which this notice is posted is situated within Section 3, Township 1 S, Range 13 E, Gila Salt River Base and Meridian, Arizona and this claim encompasses portions of the following quarter section (s), section (s), Township (s) and Range (s) SE 1/4, SEC. 3 & SW 1/4, SEC. 2, T1S, R13E, Gila Salt River Base and Meridian, Arizona.

The locality of this claim with reference to some natural object or permanent monument and additional information (if any) concerning its locality are as follows: the S.E.C. IS 5400 FEET WEST & 6000 FEET NORTH OF THE S.E. CORNER OF SECTION 11, T1S, R13E.

DATED AND POSTED on the ground this 15 day of JULY, 1997.

LOCATOR (s)  
Jim Carlson  
Agent For BHP Copper, INC.

A HC 348037

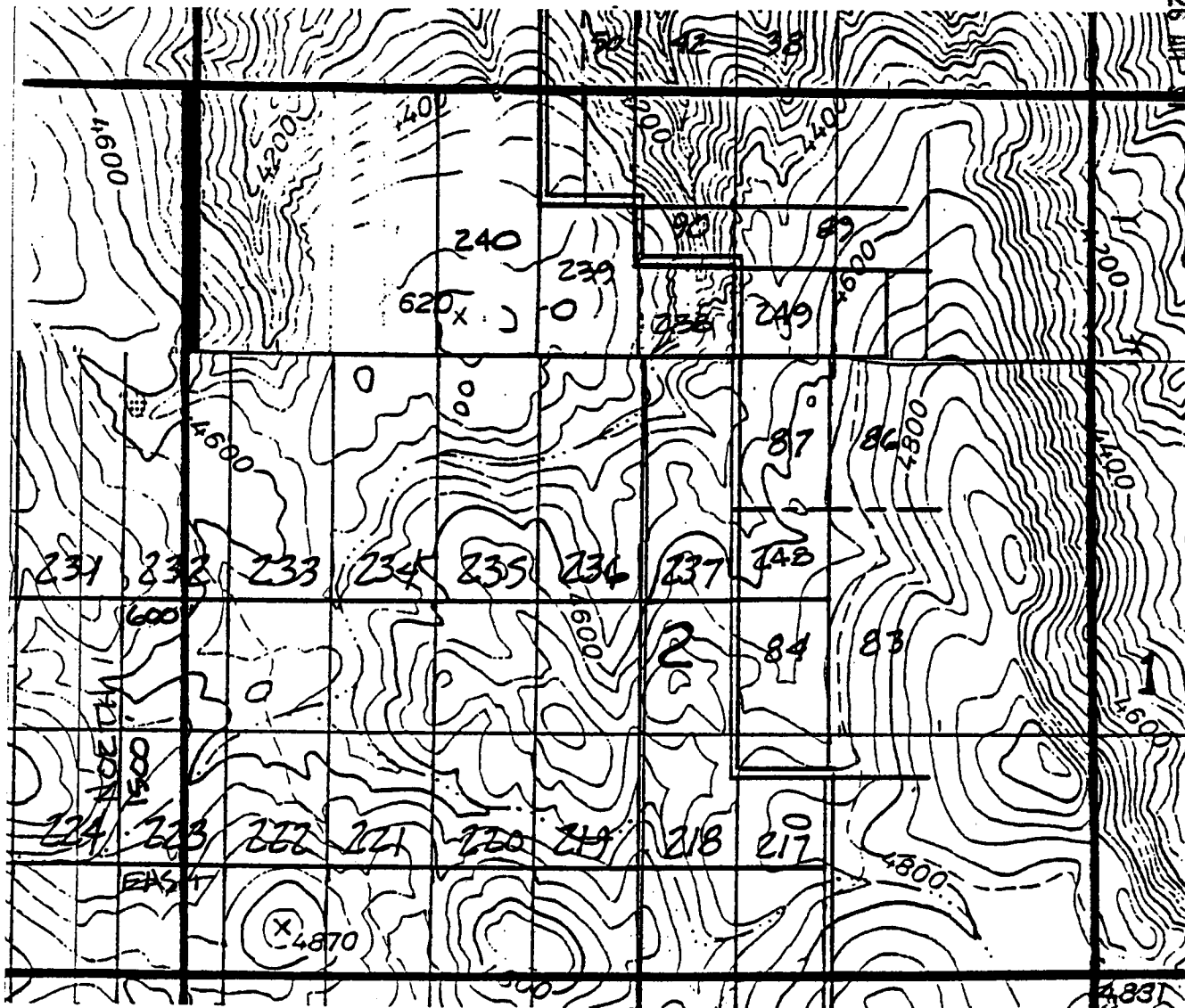
**CLAIM MAP  
ERIC LODE CLAIMS**

RECEIVED  
B.L.M.  
ARIZONA STATE OFFICE  
SEP 29 10 26 AM '11

33

369

A MC 348037



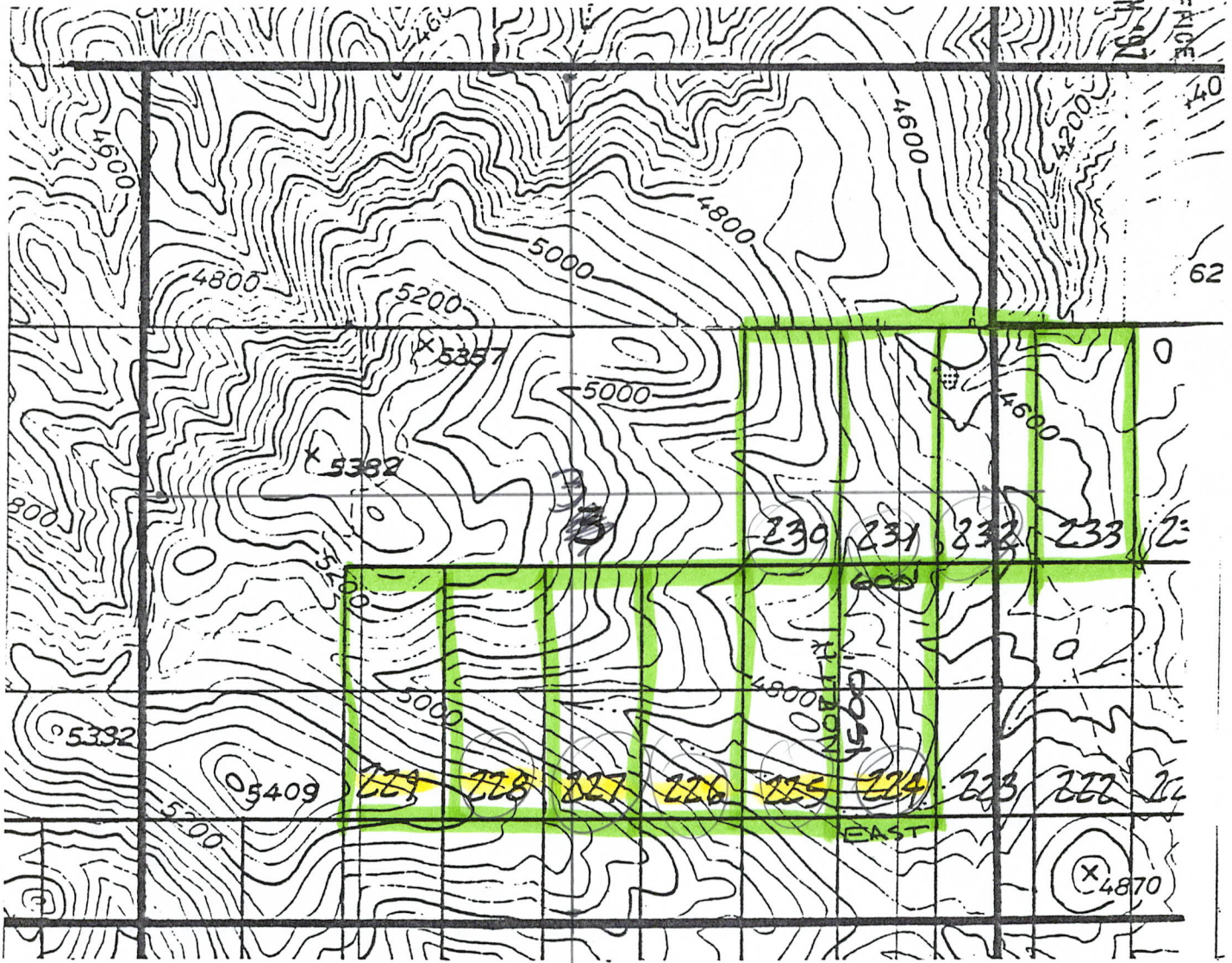
Scale: 1" = 1000'

1. The above map depicts the ERIC # 223 mining claim, which is located in Section (s) 233 Township 1 South, Range 13 East, Gila and Salt River Meridian, Pinal County, Arizona.
2. The type of corner and location monuments used are as follows: 4-foot PVC pipe, 1-1/2 inch in diameter.
3. The bearings and distances in degrees and feet between claim corners are as depicted on the map.

wanting copy

RECEIVED  
B.L.M.  
ARIZONA STATE OFFICE  
SEP 29 10 26 AM '97

### CLAIM MAP ERIC LODE CLAIMS



A MC 348038

Scale: 1" = 1000'

1. The above map depicts the ERIC # 224 mining claim, which is located in Section (s) 3 Township 1 South, Range 13 East, Gila and Salt River Meridian, Pinal County, Arizona.
2. The type of corner and location monuments used are as follows: 4-foot PVC pipe, 1-1/2 inch in diameter.
3. The bearings and distances in degrees and feet between claim corners are as depicted on the map.

② BHP Copper INC



OFFICIAL RECORDS OF  
PINAL COUNTY RECORDER

KATHLEEN C. FELIX

DATE: 08/28/97 TIME: 0840  
FEE : 10.00  
PAGES: 2  
FEE NO: 1997-02968

RECEIVED  
B.L.M.  
ARIZONA STATES OFFICE  
SEP 29 10 28 AM '97

LOCATION NOTICE FOR LODE MINING CLAIM

NOTICE IS HEREBY GIVEN that the ERIC # 22A the lode mining claim has been located by BHP Copper, INC, whose current mailing address is 7400 NO. ORACLE RD, Ste # 200, TUCSON, AZ

The general course of this claim is SOUTH TO NORTH and it is situated in PINAL County, Arizona.

This claim is 1500 feet in length and 600 feet in width. This claim runs from the location monument on which this location notice is posted approximately 20 feet in a SOUTH direction to the SOUTH end line and 1480 feet in a NORTH direction to the NORTH end line. This claim is marked by six monuments, one at each corner and one at the center of each end line of the claim.

The location monument on which this notice is posted is situated within Section 3, Township 1 S, Range 13 E, Gila Salt River Base and Meridian, Arizona and this claim encompasses portions of the following quarter section (s), section (s), Township (s) and Range (s) NE 1/4, SEC. 10 & SE 1/4, SEC. 3, T1S, R13E, Gila Salt River Base and Meridian, Arizona.

The locality of this claim with reference to some natural object or permanent monument and additional information (if any) concerning its locality are as follows: the S.E.C. IS 6000 FEET WEST & 6000 FEET NORTH OF THE S.E. CORNER OF SECTION 11, T1S, R13E

DATED AND POSTED on the ground this 15 day of JULY, 1997.

LOCATOR (s)

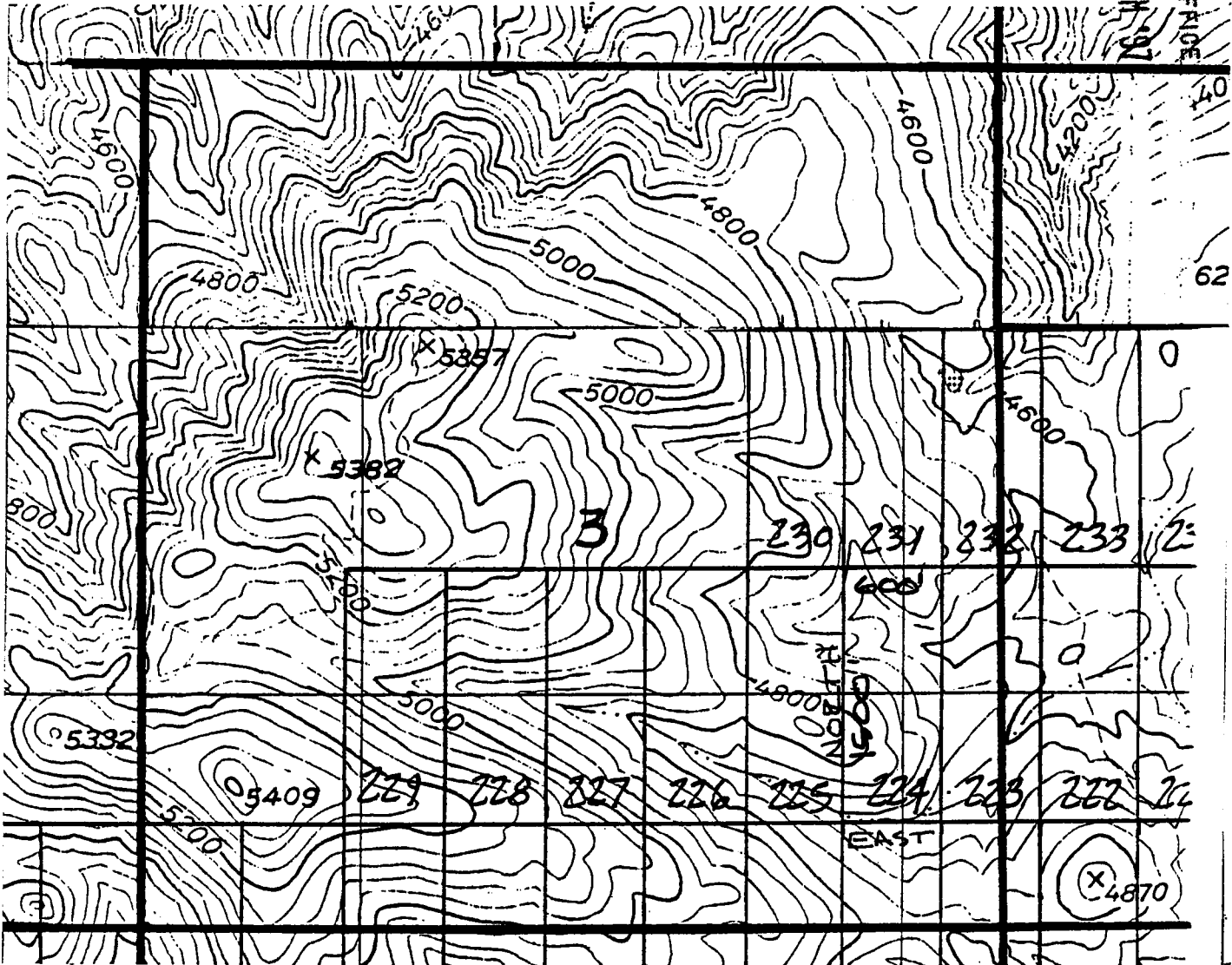
[Signature]  
Agent For BHP Copper, INC.

A HC 348038



RECEIVED  
BLM, OFFICE  
ARIZONA STATE OFFICE  
SEP 29 10 26 AM '97

### CLAIM MAP ERIC LODE CLAIMS



A HC 348038

Scale: 1" = 1000'

1. The above map depicts the ERIC # 224 mining claim, which is located in Section (s) 3 Township 1 South, Range 13 East, Gila and Salt River Meridian, Pinal County, Arizona.
2. The type of corner and location monuments used are as follows: 4-foot PVC pipe, 1-1/2 inch in diameter.
3. The bearings and distances in degrees and feet between claim corners are as depicted on the map.

BHP Upper, Inc.



OFFICIAL RECORDS OF  
PINAL COUNTY RECORDER

KATHLEEN C. FELIX

DATE: 08/28/97 TIME: 0840  
FEE : 10.00  
PAGES: 2  
FEE NO: 1997-029682

RECEIVED  
B.L.M.  
ARIZONA STATE OFFICE  
SEP 20 10 26 AM '97

LOCATION NOTICE FOR LODE MINING CLAIM

NOTICE IS HEREBY GIVEN that the ERIC # 225 the lode mining claim has been located by BHP Upper, INC, whose current mailing address is 7400 No. Oracle Rd, Ste. # 200, Tucson, AZ.

The general course of this claim is SOUTH TO NORTH and it is situated in PINAL County, Arizona.

This claim is 1500 feet in length and 600 feet in width. This claim runs from the location monument on which this location notice is posted approximately 20 feet in a SOUTH direction to the South end line and 1480 feet in a North direction to the North end line. This claim is marked by six monuments, one at each corner and one at the center of each end line of the claim.

The location monument on which this notice is posted is situated within Section 3, Township 1 S, Range 13 E, Gila Salt River Base and Meridian, Arizona and this claim encompasses portions of the following quarter section (s), section (s), Township (s) and Range (s) SE 1/4, SEC. 3, T1S, R13E.  
Gila Salt River Base and Meridian, Arizona.

The locality of this claim with reference to some natural object or permanent monument and additional information (if any) concerning its locality are as follows: the S.E.C. IS 6600 FEET WEST & 6000 FEET NORTH OF THE S.E. CORNER OF SECTION 11, T1S, R13E.

DATED AND POSTED on the ground this 15 day of JULY, 1997.


LOGATOR (s)

Jan Carlson  
Agent For BHP Upper, Inc.

A HC 348039

**CLAIM MAP  
ERIC LODE CLAIMS**

RECEIVED  
B.L.M.  
ARIZONA STATE OFFICE  
SEP 29 10 26 AM '97



62

Scale: 1" = 1000'

1. The above map depicts the ERIC # 225 mining claim, which is located in Section (s) 3 Township 1 South, Range 13 East, Gila and Salt River Meridian, Pinal County, Arizona.
2. The type of corner and location monuments used are as follows: 4-foot PVC pipe, 1-1/2 inch in diameter.
3. The bearings and distances in degrees and feet between claim corners are as depicted on the map.

A MC 348030

② BHP Copper, Inc.



OFFICIAL RECORDS OF  
PINAL COUNTY RECORDER

KATHLEEN C. FELIX

DATE: 08/28/97 TIME: 0840  
FEE : 10.00  
PAGES: 2  
FEE NO: 1997-029683

RECEIVED  
BIRMINGHAM  
ARIZONA STATE OFFICE  
SEP 29 11 26 AM '97

LOCATION NOTICE FOR LODE MINING CLAIM

NOTICE IS HEREBY GIVEN that the ERIC # 226 the lode mining claim located by BHP Copper, INC., whose current mailing address is 7400 NO. ORACLE RD, STE # 200, TULSON, AZ

The general course of this claim is SOUTH TO NORTH and it is situated in PINAL County, Arizona.

This claim is 1500 feet in length and 600 feet in width. This claim runs from the location monument on which this location notice is posted approximately 20 feet in a South direction to the South end line and 1480 feet in a North direction to the North end line. This claim is marked by six monuments, one at each corner and one at the center of each end line of the claim.

The location monument on which this notice is posted is situated within Section, 3 Township 1 S, Range 13 E, Gila Salt River Base and Meridian, Arizona and this claim encompasses portions of the following quarter section (s), section (s), Township (s) and Range (s) SE 1/4, SEC. 3, T1S, R13E.  
Gila Salt River Base and Meridian, Arizona.

The locality of this claim with reference to some natural object or permanent monument and additional information (if any) concerning its locality are as follows: the S.E.C. IS  
1200 FEET WEST & 6000 FEET NORTH OF THE S.E.  
CORNER OF SECTION 11, T1S, R13E.


DATED AND POSTED on the ground this 15 day of JULY, 1997.

LOCATOR (s)  
John Carlson  
Agent For BHP Copper, Inc.

A HC 348040

CLAIM MAP  
ERIC LODE CLAIMS

RECEIVED  
BLM  
ARIZONA STATE OFFICE  
SEP 29 10 26 AM 1971



Scale: 1" = 1000'

1. The above map depicts the ERIC # 226 mining claim, which is located in Section (s) 3 Township 1 South, Range 13 East, Gila and Salt River Meridian, Pinal County, Arizona.
2. The type of corner and location monuments used are as follows: 4-foot PVC pipe, 1-1/2 inch in diameter.
3. The bearings and distances in degrees and feet between claim corners are as depicted on the map.

A MC 348040

② BHP COPPER INC



OFFICIAL RECORDS OF PINAL COUNTY RECORDER

KATHLEEN C. FELIX

DATE: 08/28/97 TIME: 0840  
FEE : 10.00  
PAGES: 2  
FEE NO: 1997-029684

RECEIVED  
B.L.M.  
ARIZONA STATE OFFICE  
SEP 29 10 26 AM '97

LOCATION NOTICE FOR LODE MINING CLAIM

NOTICE IS HEREBY GIVEN that the ERIC# 227 the lode mining claim hereby located by BHP Copper, INC., whose current mailing address is 7400 NO. ORACLE RD, STE. # 200, TUCSON, AZ.

The general course of this claim is SOUTH TO NORTH and it is situated in PINAL County, Arizona.

This claim is 1500 feet in length and 600 feet in width. This claim runs from the location monument on which this location notice is posted approximately 20 feet in a South direction to the South end line and 1480 feet in a North direction to the North end line. This claim is marked by six monuments, one at each corner and one at the center of each end line of the claim.

The location monument on which this notice is posted is situated within Section 3, Township 1 S, Range 13 E, Gila Salt River Base and Meridian, Arizona and this claim encompasses portions of the following quarter section (s), section (s), Township (s) and Range (s) SW 1/4 & SE 1/4, SEC. 3, T1S, R13E., Gila Salt River Base and Meridian, Arizona.

The locality of this claim with reference to some natural object or permanent monument and additional information (if any) concerning its locality are as follows: the S.E.C. 15 7800 FEET WEST & 6000 FEET NORTH OF THE S.E. CORNER OF SECTION 11, T1S, R13E.

DATED AND POSTED on the ground this 15 day of JULY, 1997.

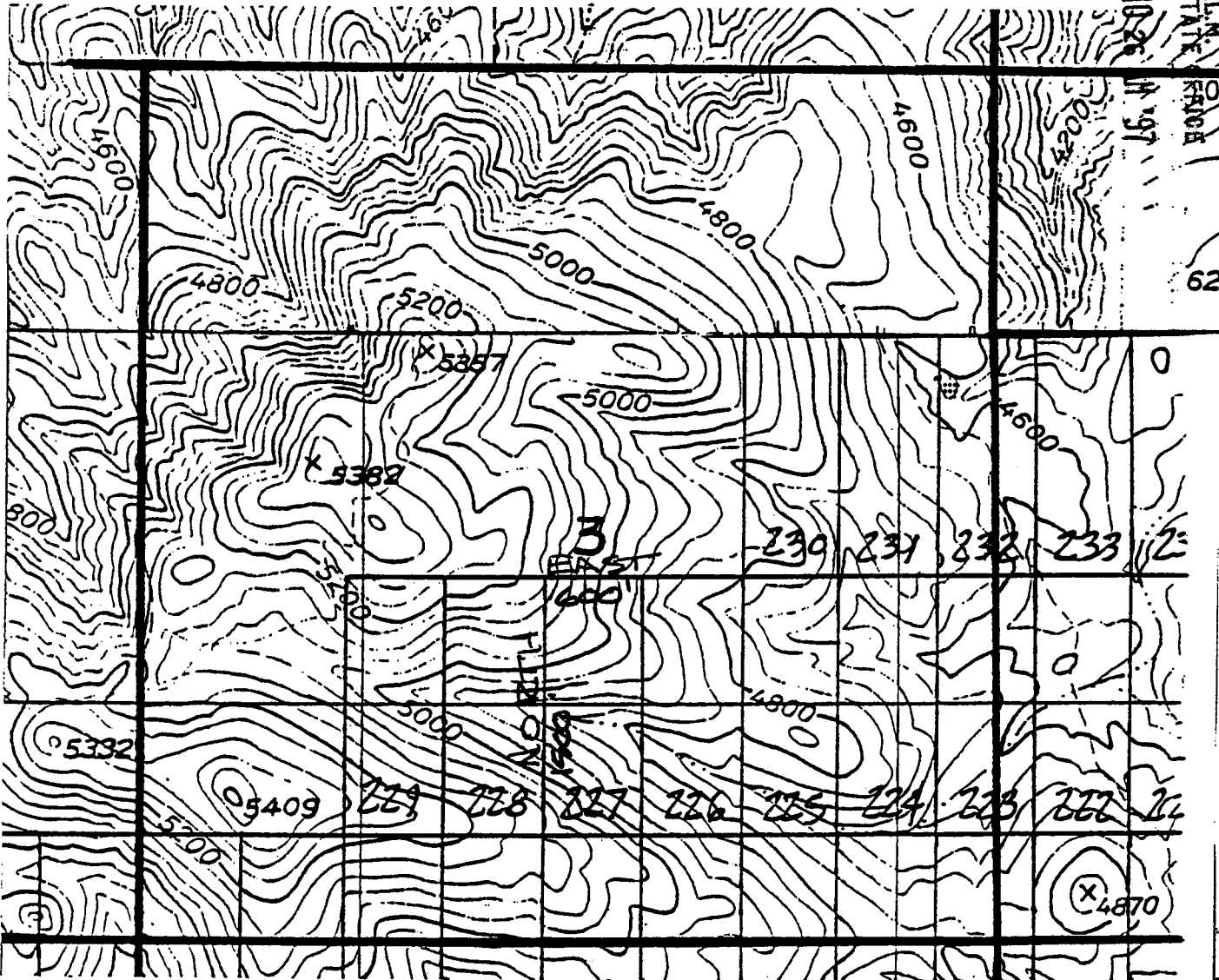
LOCATOR (S)

Jim Carlson  
AGENT FOR BHP COPPER, INC.

A MC 348041

**CLAIM MAP  
ERIC LODE CLAIMS**

RECEIVED  
B.L.M. OFFICE  
ARIZONA STATE  
SEP 29 10 26 AM '97



Scale: 1" = 1000'

1. The above map depicts the ERIC # 227 mining claim, which is located in Section (s) 3 Township 1 South, Range 13 East, Gila and Salt River Meridian, Pinal County, Arizona.
2. The type of corner and location monuments used are as follows: 4-foot PVC pipe, 1-1/2 inch in diameter.
3. The bearings and distances in degrees and feet between claim corners are as depicted on the map.

A MC 348041



OFFICIAL RECORDS OF  
PINAL COUNTY RECORDER

KATHLEEN C. FELIX

DATE: 08/28/97 TIME: 0840  
FEE: 10.00  
PAGES: 2  
FEE NO: 1997-029685

RECEIVED  
BLM.  
ARIZONA STATE OFFICE  
SEP 29 10 26 AM '97

② BHP Copper Inc

LOCATION NOTICE FOR LODE MINING CLAIM

NOTICE IS HEREBY GIVEN that the ERIC. # 228 the lode mining claim hereby located by BHP Copper, INC., whose current mailing address is 7400 No. ORACLE Rd, Ste. # 200, TUCSON, AZ.

The general course of this claim is SOUTH TO NORTH and it is situated in PINAL County, Arizona.

This claim is 1500 feet in length and 600 feet in width. This claim runs from the location monument on which this location notice is posted approximately 20 feet in a South direction to the South end line and 1480 feet in a North direction to the NORTH end line. This claim is marked by six monuments, one at each corner and one at the center of each end line of the claim.

The location monument on which this notice is posted is situated within Section 3 Township 1 S, Range 13 E, Gila Salt River Base and Meridian, Arizona and this claim encompasses portions of the following quarter section (s), section (s), Township (s) and Range (s) NW 1/4, SEC. 10 E SW 1/4, SEC. 3, T 1 S, R 13 E, Gila Salt River Base and Meridian, Arizona.

The locality of this claim with reference to some natural object or permanent monument and additional information (if any) concerning its locality are as follows: The S.E.C. is 8400 Feet West & 6000 Feet North of the S.E. corner of SECTION 11, T 1 S, R 13 E.

DATED AND POSTED on the ground this 15 day of JULY, 1997.

LOCATOR(S)  
John Wilson  
Agent For BHP Copper, Inc.

A MC 348042







OFFICIAL RECORDS OF PINAL COUNTY RECORDER

KATHLEEN C. FELIX

DATE: 08/28/97 TIME: 0840  
FEE : 10.00  
PAGES: 2  
FEE NO: 1997-029686

RECEIVED  
P.M.  
ARIZONA STATE OFFICE  
SEP 29 10 26 AM '97

LOCATION NOTICE FOR LODE MINING CLAIM

NOTICE IS HEREBY GIVEN that the ERIC #229 the lode mining claim has been located by BHP Copper, INC., whose current mailing address is 7400 No. Oracle Rd., Ste. # 200, TULSON, AZ.

The general course of this claim is South to North and it is situated in PINAL County, Arizona.

This claim is 1500 feet in length and 600 feet in width. This claim runs from the location monument on which this location notice is posted approximately 20 feet in a South direction to the ~~North~~ South end line and 1480 feet in a North direction to the North end line. This claim is marked by six monuments, one at each corner and one at the center of each end line of the claim.

The location monument on which this notice is posted is situated within Section 3, Township 1 S, Range 13 E, Gila Salt River Base and Meridian, Arizona and this claim encompasses portions of the following quarter section (s), section (s), Township (s) and Range (s) NW 1/4, SEC. 10 & SW 1/4, SEC. 3, T 1 S, R 13 E., Gila Salt River Base and Meridian, Arizona.

The locality of this claim with reference to some natural object or permanent monument and additional information (if any) concerning its locality are as follows: The S.E.C. is 9000 Feet West & 6000 Feet North of the SE Corner of Section 11, T 1 S, R 13 E.

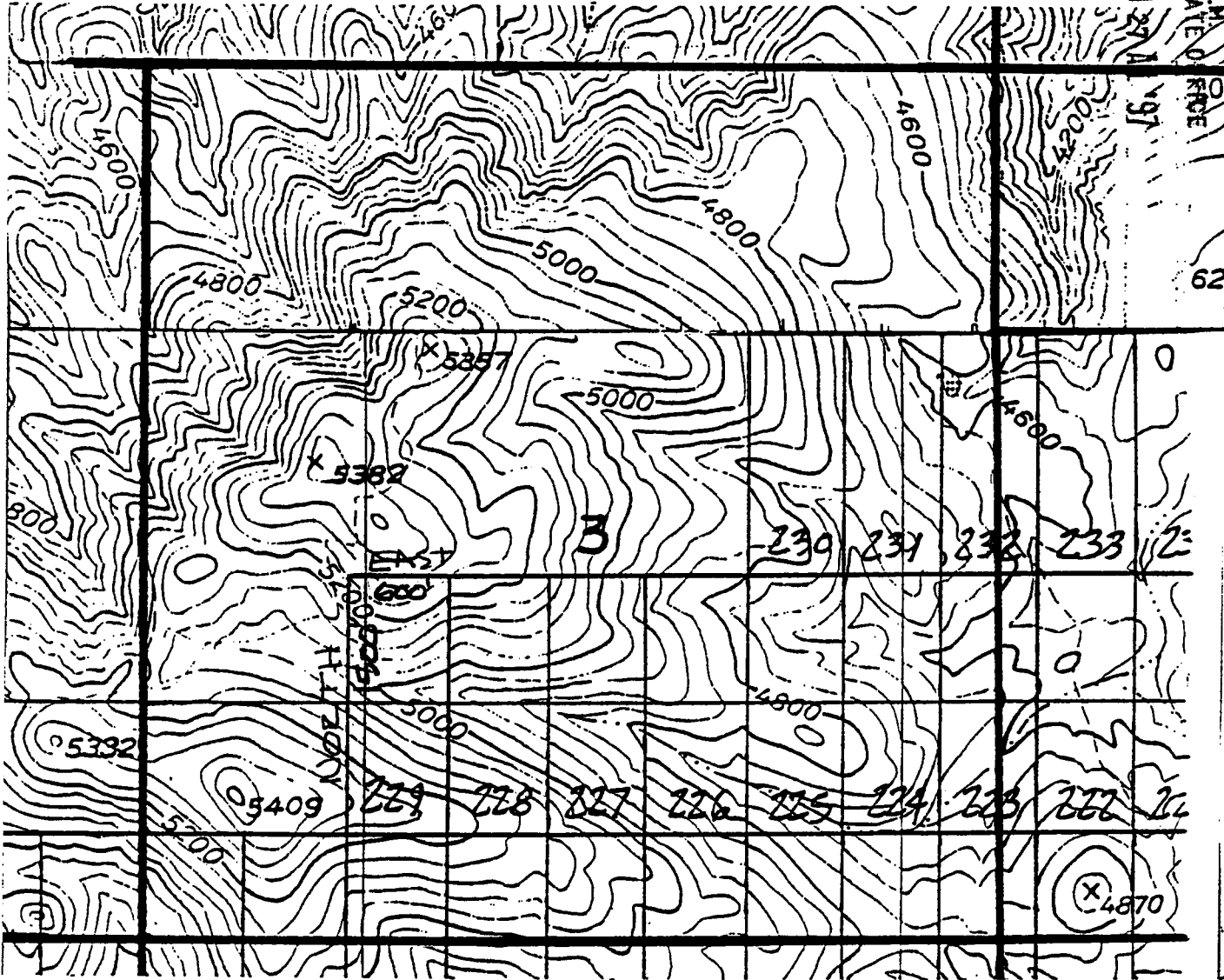
DATED AND POSTED on the ground this 15 day of JULY, 1997.

LOCATOR (s)  
Jan Carlson  
Agent For BHP Copper, INC

A HC 348043

**CLAIM MAP  
ERIC LODE CLAIMS**

RECEIVED  
B.L.M. FIELD OFFICE  
ARIZONA STATE OFFICE  
SEP 29 10 27 AM '91



A MC 340043

Scale: 1" = 1000'

1. The above map depicts the ERIC # 229 mining claim, which is located in Section (s) 3 Township 1 South, Range 13 East, Gila and Salt River Meridian, Pinal County, Arizona.
2. The type of corner and location monuments used are as follows: 4-foot PVC pipe, 1-1/2 inch in diameter.
3. The bearings and distances in degrees and feet between claim corners are as depicted on the map.



OFFICIAL RECORDS OF PINAL COUNTY RECORDER

KATHLEEN C. FELIX

DATE: 08/28/97 TIME: 0840  
FEE : 10.00  
PAGES: 2  
FEE NO: 1997-02968

RECEIVED  
BLM  
ARIZONA STATE OFFICE  
SEP 29 10 29 AM '97

LOCATION NOTICE FOR LODE MINING CLAIM

NOTICE IS HEREBY GIVEN that the ERIC # 230 the lode mining claim has been located by BHP Copper, Inc., whose current mailing address is 7400 NO. ORACLE RD, STE. 200, TUCSON, AZ

The general course of this claim is NORTH TO SOUTH and it is situated in PINAL County, Arizona.

This claim is 1500 feet in length and 600 feet in width. This claim runs from the location monument on which this location notice is posted approximately 20 feet in a NORTH direction to the NORTH end line and 1480 feet in a SOUTH direction to the SOUTH end line. This claim is marked by six monuments, one at each corner and one at the center of each end line of the claim.

The location monument on which this notice is posted is situated within Section 3, Township 1 S, Range 13 E, Gila Salt River Base and Meridian, Arizona and this claim encompasses portions of the following quarter section (s), section (s), Township (s) and Range (s) SE 1/4, NE 1/4, SEC. 3, T1S, R13E, Gila Salt River Base and Meridian, Arizona.

The locality of this claim with reference to some natural object or permanent monument and additional information (if any) concerning its locality are as follows: the N.E.C. IS 6000 FEET West & 9000 FEET North OF THE SE. Corner SEC. 11, T1S, R13E

DATED AND POSTED on the ground this 16 day of JULY, 1997.


LOCATOR (s)

Jan Carlson  
AGENT FOR BHP COPPER, INC.

A MC 348044

RECEIVED  
BLM  
ARIZONA STATE OFFICE  
SEP 29 10 27 AM '99

### CLAIM MAP ERIC LODE CLAIMS



N MC 340041

Scale: 1" = 1000'

1. The above map depicts the ERIC # 230 mining claim, which is located in Section (s) 3 Township 1 South, Range 13 East, Gila and Salt River Meridian, Pinal County, Arizona.
2. The type of corner and location monuments used are as follows: 4-foot PVC pipe, 1-1/2 inch in diameter.
3. The bearings and distances in degrees and feet between claim corners are as depicted on the map.

BHP COPPER INC



OFFICIAL RECORDS OF PINAL COUNTY RECORDER

KATHLEEN C. FELIX

DATE: 08/28/97 TIME: 0840  
FEE: 10.00  
PAGES: 2  
FEE NO: 1997-029688

RECEIVED  
FILED  
ARIZONA STATE OFFICE  
SEP 29 10 27 AM '97

LOCATION NOTICE FOR LODE MINING CLAIM

NOTICE IS HEREBY GIVEN that the ERIC # 231 the lode mining claim has been located by BHP COPPER, INC., whose current mailing address is 1400 NO. ORACLE RD., STE. 200 TUCSON, AZ

The general course of this claim is NORTH TO SOUTH and it is situated in PINAL County, Arizona.

This claim is 1500 feet in length and 600 feet in width. This claim runs from the location monument on which this location notice is posted approximately 20 feet in a NORTH direction to the NORTH end line and 1480 feet in a SOUTH direction to the SOUTH end line. This claim is marked by six monuments, one at each corner and one at the center of each end line of the claim.

The location monument on which this notice is posted is situated within Section 3, Township 1 S, Range 13 E, Gila Salt River Base and Meridian, Arizona and this claim encompasses portions of the following quarter section (s), section (s), Township (s) and Range (s) SE 1/4, NE 1/4, SEC. 3, T1S, R13E, Gila Salt River Base and Meridian, Arizona.

The locality of this claim with reference to some natural object or permanent monument and additional information (if any) concerning its locality are as follows: THE N.E.C. IS 10000 FEET WEST & 9000 FEET NORTH OF THE S.E. CORNER OF SEC. 11, T1S, R13E.

DATED AND POSTED on the ground this 16 day of JULY, 1997.

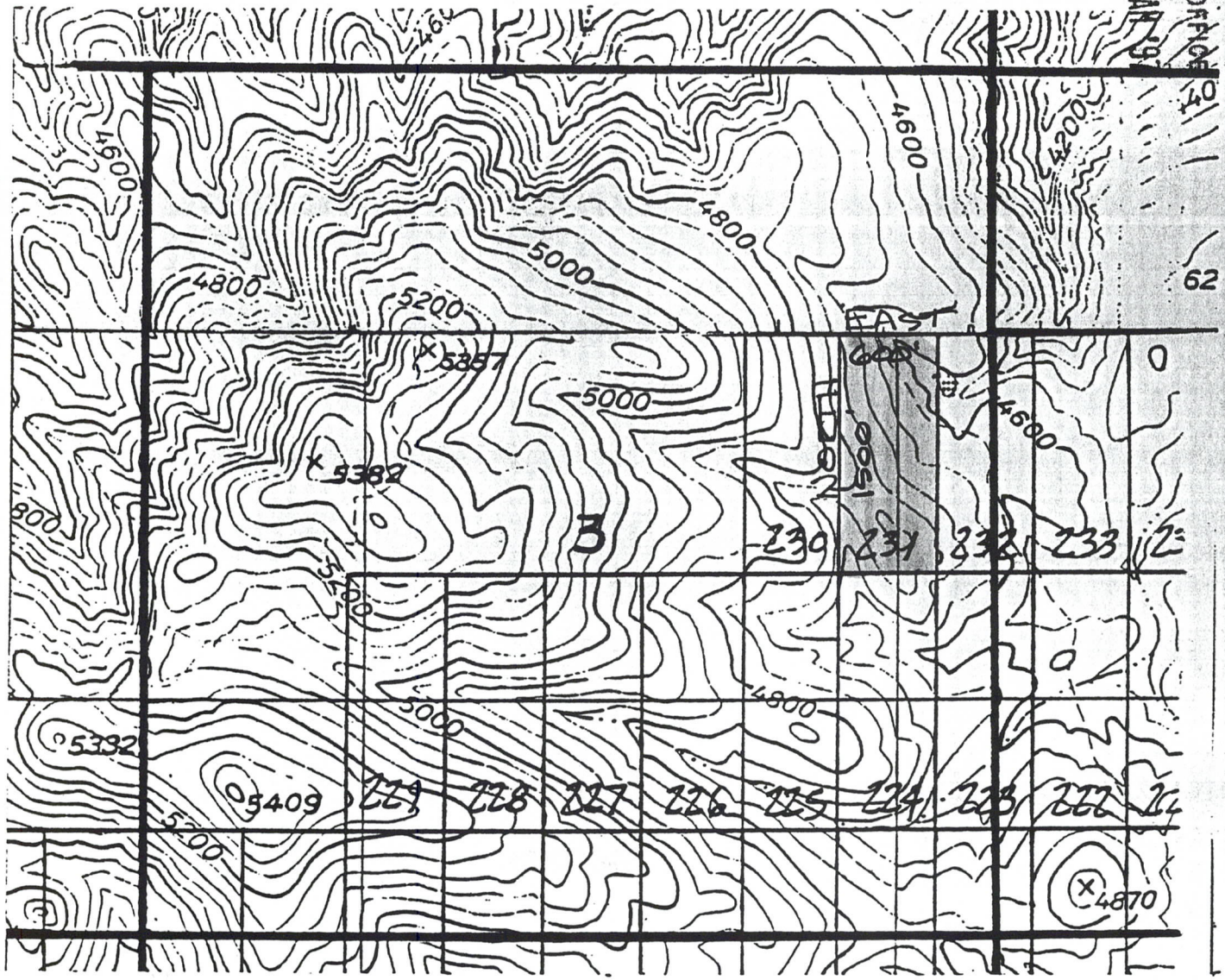
LOCATOR (s)

[Signature]  
AGENT FOR BHP COPPER, INC.

A MC 348045

RECEIVED  
B.L.M.  
ARIZONA STATE OFFICE  
SEP 29 10 27 AM '97

### CLAIM MAP ERIC LODE CLAIMS



Scale: 1" = 1000'

1. The above map depicts the ERIC # 231 mining claim, which is located in Section (s) 3 Township 1 South, Range 13 East, Gila and Salt River Meridian, Pinal County, Arizona.
2. The type of corner and location monuments used are as follows: 4-foot PVC pipe, 1-1/2 inch in diameter.
3. The bearings and distances in degrees and feet between claim corners are as depicted on the map.

A MC 348045



Law and Environment  
**BHP Copper**

June 10, 1998

Via Federal Express

Ms. Mary Jo Yoas  
Bureau of Land Management  
222 N. Central Avenue  
Phoenix, Arizona 85004-2203

RECEIVED  
BUREAU OF  
LAND MANAGEMENT  
JUN 11 8 46 AM '98  
ARIZONA  
STATE OFFICE  
PHOENIX, ARIZONA

Dear Ms. Yoas:

AMC 348053 Eric # 239; AMC 348076 Eric #262; AMC 348077 Eric #263; AMC 348078 Eric #264; and AMC 347718 Eric #17

Enclosed is a check in the amount of \$25.00 payable to the BLM representing a \$5.00 charge for five Amended Location Notices for Lode Mining Claims.

Also enclosed are the following claims with maps which were amended in response to your correspondence of May 11, 1998 and May 15, 1998:

AMC 348053 Eric #239  
AMC 348076 Eric #262  
AMC 348077 Eric #263  
AMC 348078 Eric #264  
AMC 347718 Eric #17

AMC 344702 Eric #72 is being amended and recorded with the Pinal County Recorder's Office. This will be forwarded to you after it has been recorded.

If you have any questions regarding the foregoing, please contact me at (520)575-5643.

Yours sincerely,

**Patricia D. Peraza**  
Paralegal



UNITED STATES  
DEPARTMENT OF THE INTERIOR  
BUREAU OF LAND MANAGEMENT

RECEIPT AND ACCOUNTING ADVICE

NO. 2389935

LM/AZ

06/11/98

04

Subject: AMENDMENTS (5)

2 4 12

25.00

Applicant:

PATRICIA PERAZA  
BHP COPPER INC  
7400 N ORICLE RD STE 200  
TUCSON AZ 85704-6357

Remitter:

BHP COPPER COMPANY  
SAN MANUEL AZ 85631  
CK01207101  
520 575-5600

Assignor:

LEASE MANAGEMENT DATA									
<input type="checkbox"/> NEW <input type="checkbox"/> UPDATE <input type="checkbox"/> PAYMENT									
ORIGINAL SERIAL NO.	ASG.	TYPE	ST.	CTY.	FUND SYMBOL			ACRES/UNITS	RATE
AMC 348053, ET AL									
AMOUNT	ANV. DATE	EXP. DATE	BILL CYC.	S/C	DISTRICT	NEXT BILL	MISC. DATA	U of M	ACTUAL UNITS
ASSIGNMENT SERIAL NO.	ASG.	TYPE	ST.	CTY.	FUND SYMBOL			ACRES/UNITS	RATE
AMOUNT	ANV. DATE	EXP. DATE	BILL CYC.	S/C	DISTRICT	NEXT BILL	MISC. DATA	U of M	ACTUAL UNITS

APPLY REMITTANCE				Remarks:
ACTION	FUND SYMBOL	CTY.	AMOUNT	
FILING FEE				
RENTAL				
UNEARNED				
REFUND				
TOTAL				
AMOUNT DUE				

BY: \_\_\_\_\_ DATE: \_\_\_\_\_

<input type="checkbox"/> Lease in Escrow? <input type="checkbox"/> KGS? <input type="checkbox"/> Auto Escalates? <input type="checkbox"/> Auto Renew?	Of Interest? Operating Rights? Operator Bond Filed?	<b>FOR MMS USE ONLY</b>	
		BILLEE NUMBER	FOREST REFUGE
		OCS SECTION CODE	

② - BHP Copper Inc



OFFICIAL RECORDS OF  
PINAL COUNTY RECORDER

KATHLEEN C. FELIX

DATE: 08/28/97 TIME: 0840  
FEE : 10.00  
PAGES: 2  
FEE NO: 1997-029689

RECEIVED  
BIRMINGHAM  
ARIZONA STATE OFFICE  
SEP 29 10:27 AM '97

LOCATION NOTICE FOR LODE MINING CLAIM

NOTICE IS HEREBY GIVEN that the EPIC# 232 the lode mining claim  
located by BHP Copper, Inc., whose current mailing address is  
7400 NO. ORACLE, STE. 200, TUCSON, AZ.

The general course of this claim is NORTH TO SOUTH and it is situated in  
PINAL County, Arizona.

This claim is 1500 feet in length and 6000 feet in width. This claim runs  
from the location monument on which this location notice is posted approximately 20 feet in a  
North direction to the North end line and 1480 feet in a South direction to the  
South end line. This claim is marked by six monuments, one at each corner and one at the center  
of each end line of the claim.

The location monument on which this notice is posted is situated within Section 3, Township 1  
S, Range 13 E, Gila Salt River Base and Meridian, Arizona and this claim encompasses  
portions of the following quarter section (s), section (s), Township (s) and Range (s)  
SE 1/4 & NE 1/4, SEC. 3 ; SW 1/4 & NW 1/4, SEC. 2, T19, R13E,  
Gila Salt River Base and Meridian, Arizona.

The locality of this claim with reference to some natural object or permanent monument and  
additional information (if any) concerning its locality are as follows: THE N.E.C. IS  
5400 FEET WEST & 9000 FEET NORTH OF THE S.E. CORNER  
OF SEC. 11, T19, R13E.


DATED AND POSTED on the ground this 17 day of JULY, 1997.

LOCATOR (s)  
John Carlson  
AGENT FOR BHP Copper, INC.

A HC 348046

CLAIM MAP  
ERIC LODE CLAIMS

RECEIVED  
B.L.M.  
ARIZONA STATE OFFICE  
SEP 29 10 27 AM '97



Scale: 1" = 1000'

1. The above map depicts the ERIC # Z3Z mining claim, which is located in Section (s) Z53 Township 1 South, Range 13 East, Gila and Salt River Meridian, Pinal County, Arizona.
2. The type of corner and location monuments used are as follows: 4-foot PVC pipe, 1-1/2 inch in diameter.
3. The bearings and distances in degrees and feet between claim corners are as depicted on the map.

A MC 348046



KATHLEEN C. FELIX

DATE: 08/28/97 TIME: 0840  
FEE : 10.00  
PAGES: 2  
FEE NO: 1997-029690

② BHP COPPER INC

LOCATION NOTICE FOR LODE MINING CLAIM

NOTICE IS HEREBY GIVEN that the ERIC # 233 the lode mining claim has been located by BHP COPPER, INC., whose current mailing address is

7400 NO. ORACLE RD, STE. 200, TUCSON, AZ

The general course of this claim is NORTH TO SOUTH and it is situated in PINAL County, Arizona.

This claim is 1500 feet in length and 600 feet in width. This claim runs from the location monument on which this location notice is posted approximately 20 feet in a NORTH direction to the NORTH end line and 1480 feet in a SOUTH direction to the SOUTH end line. This claim is marked by six monuments, one at each corner and one at the center of each end line of the claim.

The location monument on which this notice is posted is situated within Section 2, Township 1 S, Range 13 E, Gila Salt River Base and Meridian, Arizona and this claim encompasses portions of the following quarter section (s), section (s), Township (s) and Range (s)

SW 1/4 & NW 1/4, SEC. 2, T1S, R13E.

Gila Salt River Base and Meridian, Arizona.

The locality of this claim with reference to some natural object or permanent monument and additional information (if any) concerning its locality are as follows: THE N.E.C. IS 4800 FEET WEST & 9000 FEET NORTH OF THE SE CORNER OF SEC. 11, T1S, R13E.

DATED AND POSTED on the ground this 17 day of JULY, 19 97.

LOCATOR (s)

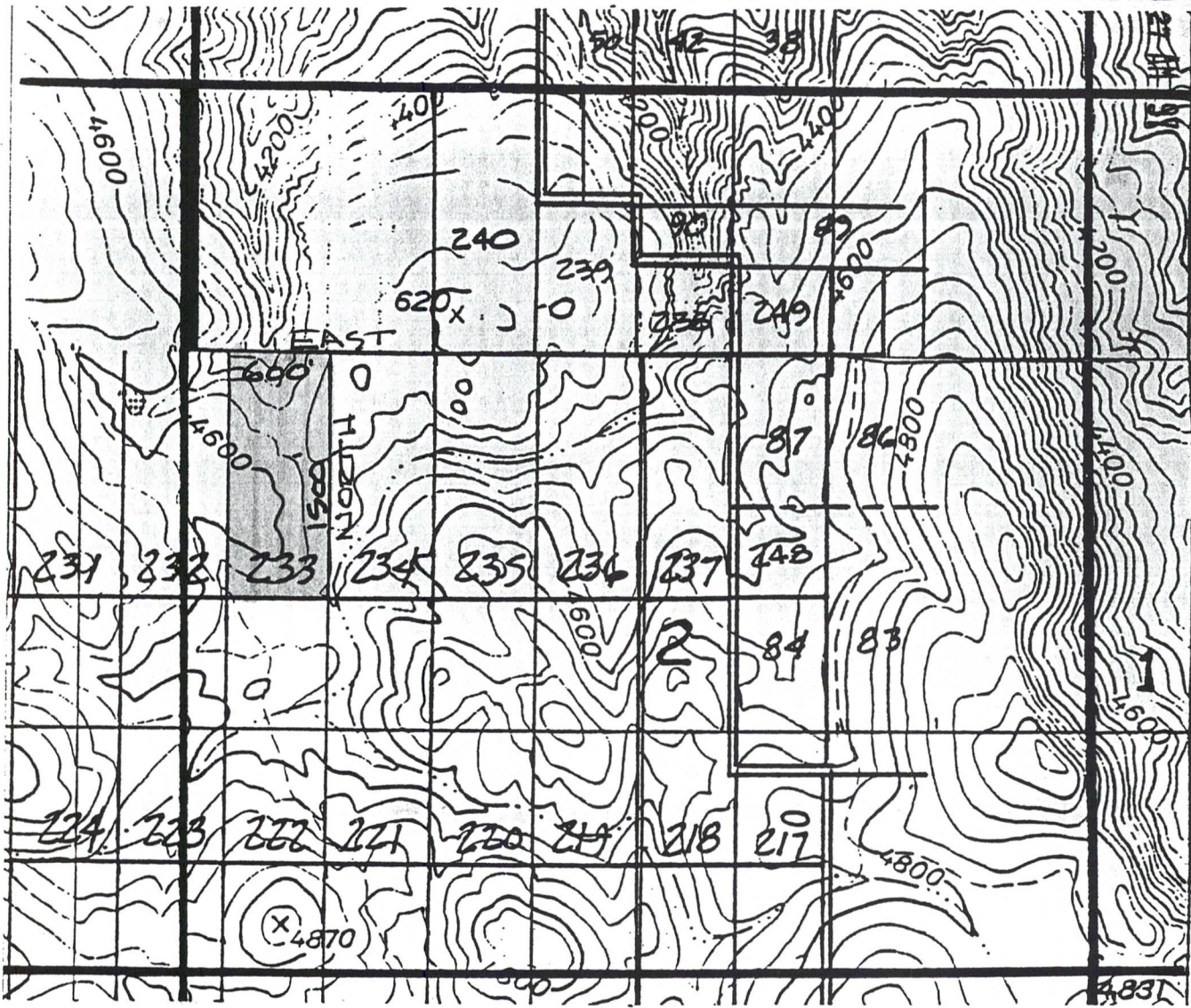
[Signature]  
Agent For BHP COPPER, INC.

RECEIVED  
PINAL COUNTY RECORDER  
ARIZONA STATE OFFICE  
SEP 29 10 27 AM '97

A MC 348047

**CLAIM MAP  
ERIC LODE CLAIMS**

RECEIVED  
B.L.M.  
ARIZONA STATE OFFICE  
SEP 29 10 24 AM '91



33  
369

T. 1 S.

A MC 348047

Scale: 1" = 1000'

1. The above map depicts the ERIC # 233 mining claim, which is located in Section (s) 2 Township 1 South, Range 13 East, Gila and Salt River Meridian, Pinal County, Arizona.
2. The type of corner and location monuments used are as follows: 4-foot PVC pipe, 1-1/2 inch in diameter.
3. The bearings and distances in degrees and feet between claim corners are as depicted on the map.

② BHP COPPER INC



OFFICIAL RECORDS OF PINAL COUNTY RECORDER

KATHLEEN C. FELIX

DATE: 08/28/97 TIME: 0840  
FEE : 10.00  
PAGES: 2  
FEE NO: 1997-029691

RECEIVED  
BLM  
ARIZONA STATE OFFICE  
SEP 29 10 27 AM '97

LOCATION NOTICE FOR LODE MINING CLAIM

NOTICE IS HEREBY GIVEN that the ERIC# 234 the lode mining claim has been located by BHP COPPER, INC., whose current mailing address is 7400 NO. ORACLE RD, STE. 200, TUCSON, AZ.

The general course of this claim is NORTH TO SOUTH and it is situated in PINAL County, Arizona.

This claim is 1500 feet in length and 600 feet in width. This claim runs from the location monument on which this location notice is posted approximately 20 feet in a NORTH direction to the NORTH end line and 1480 feet in a SOUTH direction to the SOUTH end line. This claim is marked by six monuments, one at each corner and one at the center of each end line of the claim.

The location monument on which this notice is posted is situated within Section 2, Township 1 S, Range 13 E, Gila Salt River Base and Meridian, Arizona and this claim encompasses portions of the following quarter section (s), section (s), Township (s) and Range (s) SW 1/4 & NW 1/4, SEC. 2, T 1 S, R 13 E. Gila Salt River Base and Meridian, Arizona.

The locality of this claim with reference to some natural object or permanent monument and additional information (if any) concerning its locality are as follows: THE N.E.C. IS 4200 FEET WEST & 9000 FEET NORTH OF THE S.E. CORNER OF SEC. 11, T 1 S, R 13 E.

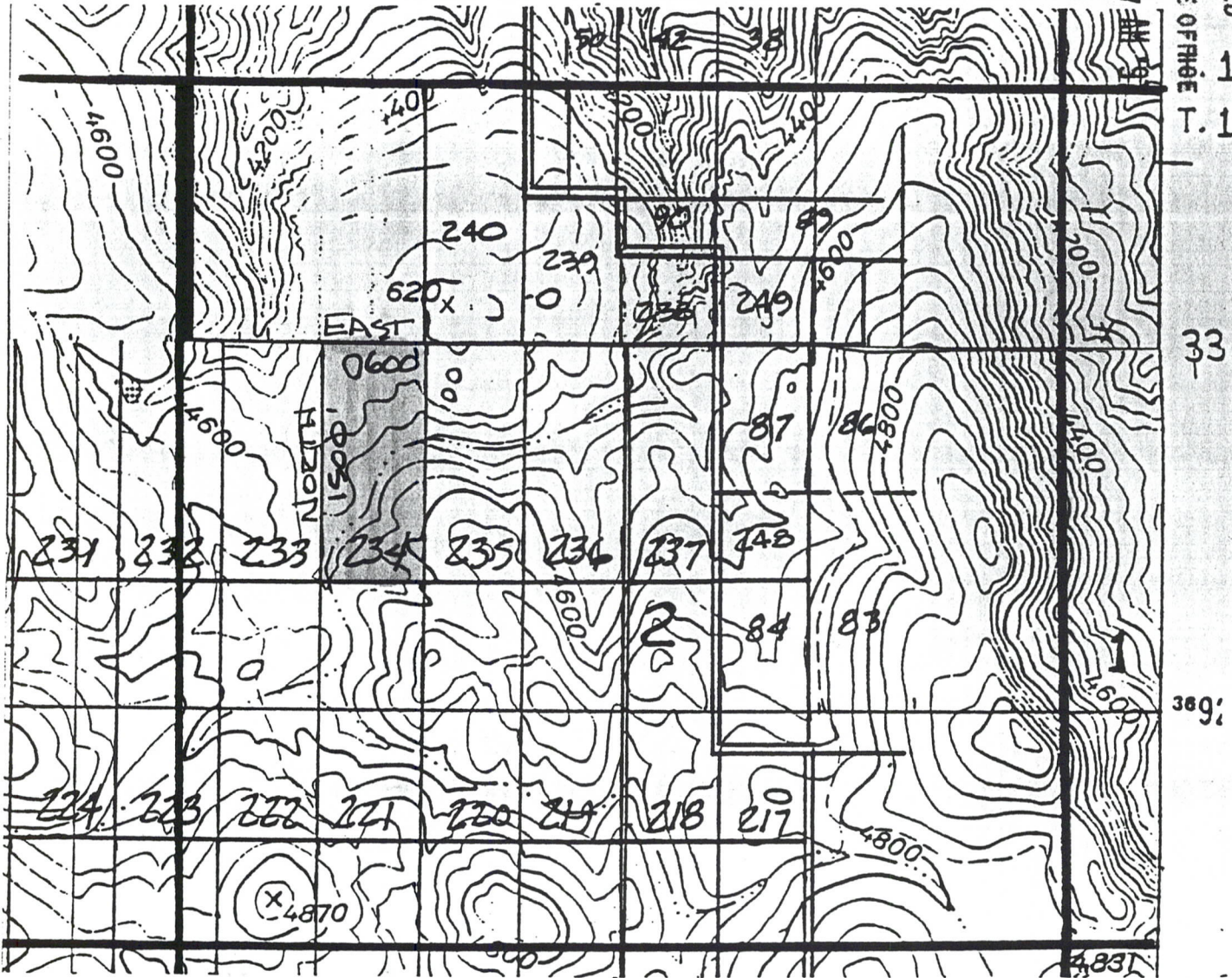
DATED AND POSTED on the ground this 17 day of JULY, 1997.

LOCATOR (s)  
[Signature]  
AGENT FOR BHP COPPER, INC.

A MC 348048

CLAIM MAP  
ERIC LODE CLAIMS

RECEIVED  
B.L.M.  
ARIZONA STATE OFFICE  
SEP 29 10 27 AM '91  
T. 1 S.  
R. 13 E.



Scale: 1" = 1000'

1. The above map depicts the ERIC # 234 mining claim, which is located in Section (s) 2 Township 1 South, Range 13 East, Gila and Salt River Meridian, Pinal County, Arizona.
2. The type of corner and location monuments used are as follows: 4-foot PVC pipe, 1-1/2 inch in diameter.
3. The bearings and distances in degrees and feet between claim corners are as depicted on the map.

AHC 348048







OFFICIAL RECORDS OF  
PINAL COUNTY RECORDER

KATHLEEN C. FELIX

DATE: 08/28/97 TIME: 0840  
FEE : 10.00  
PAGES: 2  
FEE NO: 1997-029692

LOCATION NOTICE FOR LODE MINING CLAIM

NOTICE IS HEREBY GIVEN that the ERIC # 235 the lode mining claim has been located by BHP Copper, Inc., whose current mailing address is 7400 NO. CRACKLE RD, STE. 200, TOLSON, AZ.

The general course of this claim is NORTH TO SOUTH and it is situated in PINAL County, Arizona.

This claim is 1500 feet in length and 600 feet in width. This claim runs from the location monument on which this location notice is posted approximately 20 feet in a NORTH direction to the NORTH end line and 1480 feet in a SOUTH direction to the SOUTH end line. This claim is marked by six monuments, one at each corner and one at the center of each end line of the claim.

The location monument on which this notice is posted is situated within Section 2, Township 1S, Range 13E, Gila Salt River Base and Meridian, Arizona and this claim encompasses portions of the following quarter section (s), section (s), Township (s) and Range (s) SW 1/4 & NW 1/4, SEC. 2, T15, R13E.  
Gila Salt River Base and Meridian, Arizona.

The locality of this claim with reference to some natural object or permanent monument and additional information (if any) concerning its locality are as follows: THE N.E.C. IS 3600 FEET WEST & 9000 FEET NORTH OF THE SE CORNER OF SEC. 11, T15, R13E.

DATED AND POSTED on the ground this 17 day of JULY, 1997.

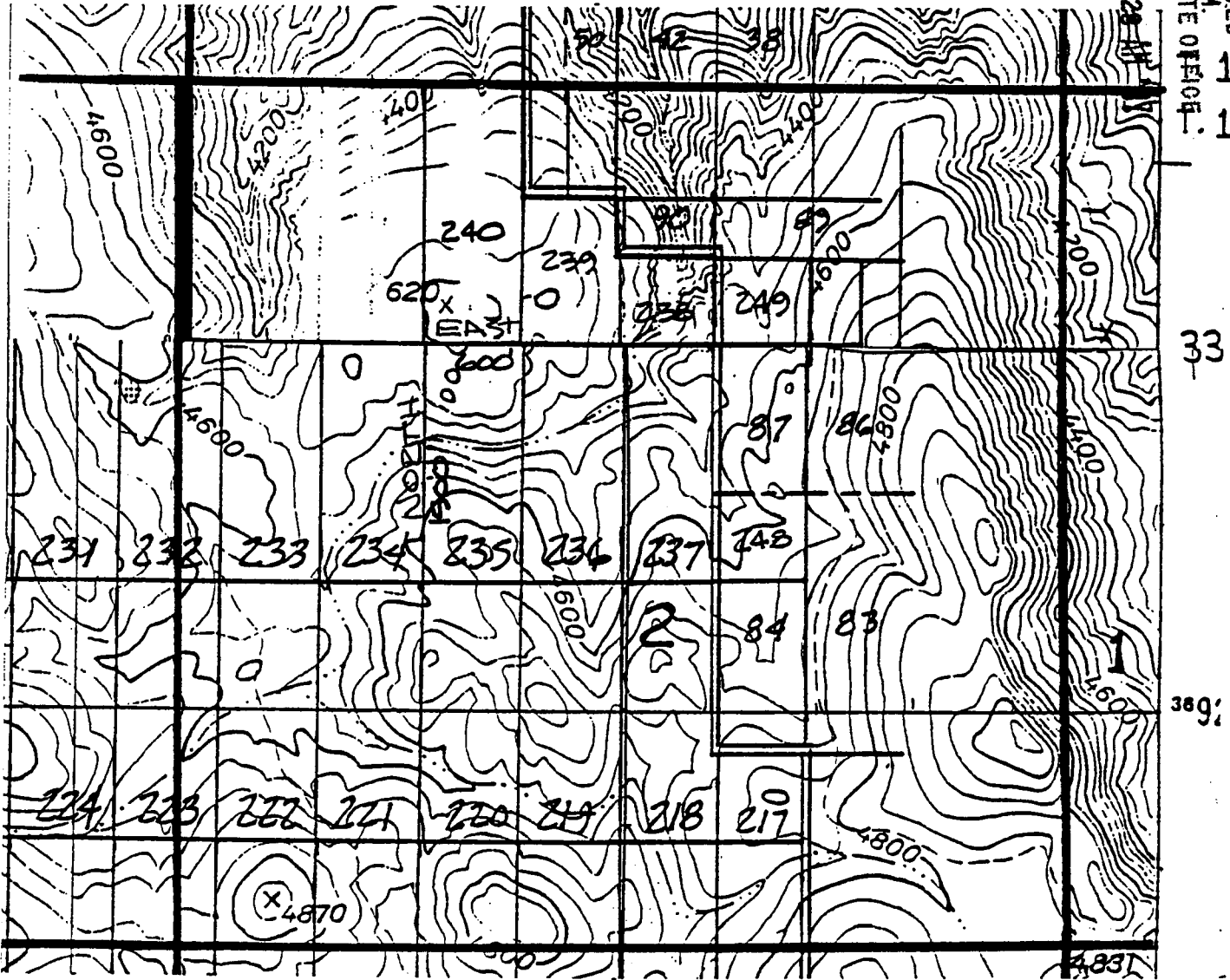
LOCATOR (s)  
[Signature]  
AGENT FOR BHP COPPER, INC.

RECEIVED  
SEP 29 10 28 AM '97  
ARIZONA STATE OFFICE

A MC 348049

CLAIM MAP  
ERIC LODE CLAIMS

RECEIVED  
B.L.M.  
ARIZONA STATE OFFICE  
SEP 29 10 29 AM '11



Scale: 1" = 1000'

1. The above map depicts the ERIC # 235 mining claim, which is located in Section (s) 2 Township 1 South, Range 13 East, Gila and Salt River Meridian, Pinal County, Arizona.
2. The type of corner and location monuments used are as follows: 4-foot PVC pipe, 1-1/2 inch in diameter.
3. The bearings and distances in degrees and feet between claim corners are as depicted on the map.

A MC 348049



KATHLEEN C. FELIX

DATE: 08/28/97 TIME: 0840  
FEE : 10.00  
PAGES: 2  
FEE NO: 1997-029693

RECEIVED  
P.L.M.  
ARIZONA STATE OFFICE  
SEP 29 10 28 AM '97

LOCATION NOTICE FOR LODE MINING CLAIM

NOTICE IS HEREBY GIVEN that the ERIC # 236 the lode mining claim has  
located by BHP Copper, Inc., whose current mailing address is  
7400 NO. ORACLE RD., STE. 200, TUCSON, AZ.

The general course of this claim is NORTH TO SOUTH and it is situated in  
PINAL County, Arizona.

This claim is 1500 feet in length and 600 feet in width. This claim runs  
from the location monument on which this location notice is posted approximately 20 feet in a  
NORTH direction to the NORTH end line and 1480 feet in a SOUTH direction to the  
SOUTH end line. This claim is marked by six monuments, one at each corner and one at the center  
of each end line of the claim.

The location monument on which this notice is posted is situated within Section 2  
S, Range 13 E, Gila Salt River Base and Meridian, Arizona and this claim encompasses  
portions of the following quarter section (s), section (s), Township (s) and Range (s)  
NE 1/4 & SE 1/4, SEC. 2, T15, R13E.  
Gila Salt River Base and Meridian, Arizona.

The locality of this claim with reference to some natural object or permanent monument and  
additional information (if any) concerning its locality are as follows: THE N.E.C. IS  
3000 FEET WEST & 9000 FEET NORTH OF THE SE. CORNER  
OF SEC. 11, T15, R13E.

DATED AND POSTED on the ground this 17 day of JULY, 1997.

LOCATOR(s)  
Jim Carlson  
Agent For BHP Copper, Inc.

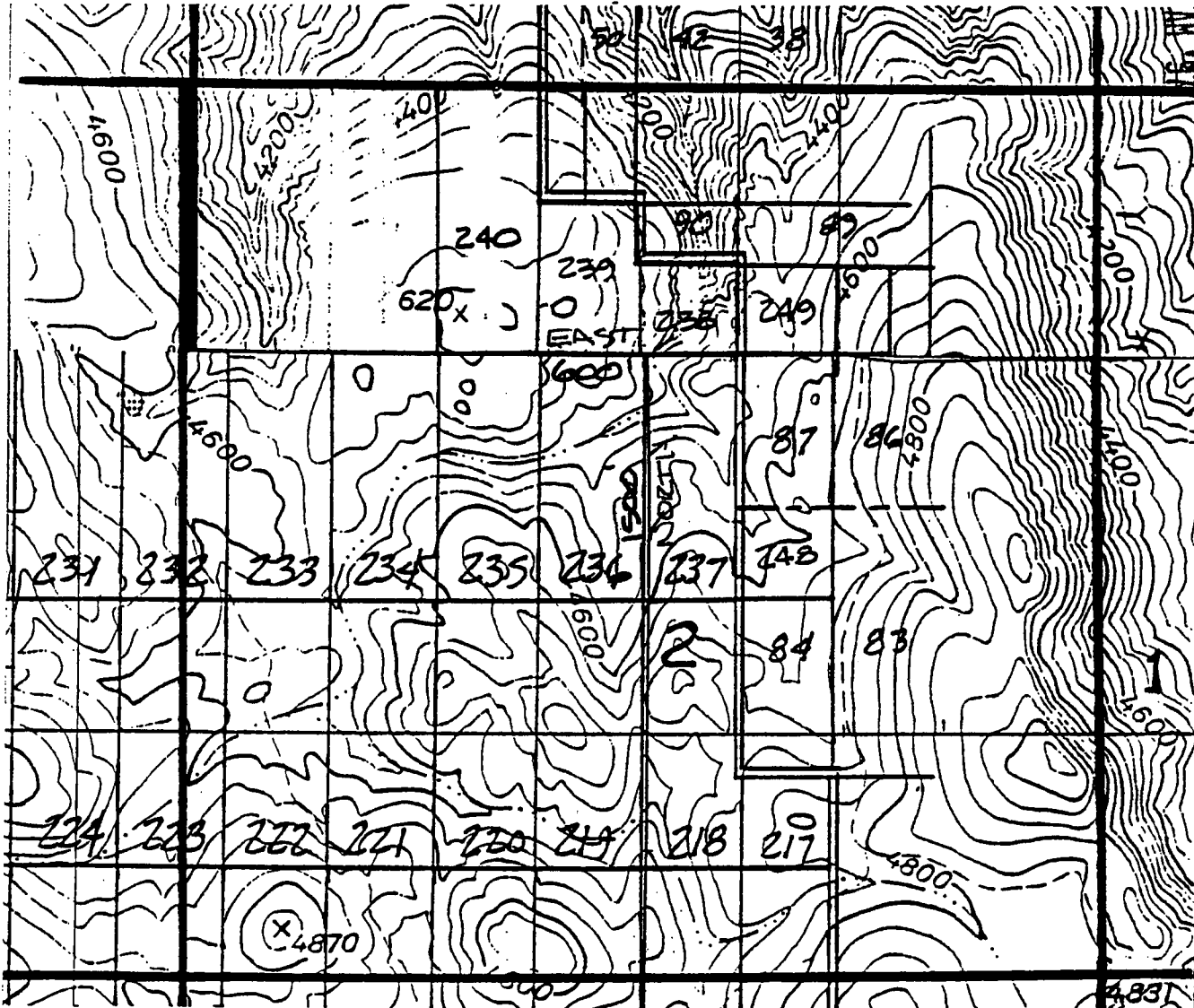
5 MC 348050

CLAIM MAP  
ERIC LODE CLAIMS

RECEIVED  
BLM.  
ARIZONA STATE OFFICE  
1 N.  
1 S.

33

369



A MC 348050

Scale: 1" = 1000'

1. The above map depicts the ERIC # 236 mining claim, which is located in Section (s) 2 Township 1 South, Range 13 East, Gila and Salt River Meridian, Pinal County, Arizona.
2. The type of corner and location monuments used are as follows: 4-foot PVC pipe, 1-1/2 inch in diameter.
3. The bearings and distances in degrees and feet between claim corners are as depicted on the map.



OFFICIAL RECORDS OF  
PINAL COUNTY RECORDER

KATHLEEN C. FELIX

DATE: 08/28/97 TIME: 0840  
FEE : 10.00  
PAGES: 2  
FEE NO: 1997-029694

RECEIVED  
B.L.M.  
ARIZONA STATE OFFICE  
SEP 29 10 58 AM '97

**LOCATION NOTICE FOR LODE MINING CLAIM**

NOTICE IS HEREBY GIVEN that the ERIC.# 237 the lode mining claim has  
located by BHPopper, INC., whose current mailing address is  
7400 No. Oracle Rd, Ste. 200, Tucson, AZ

The general course of this claim is NORTH TO SOUTH and it is situated in  
PINAL County, Arizona.

This claim is 1500 feet in length and 400 feet in width. This claim runs  
from the location monument on which this location notice is posted approximately 20 feet in a  
NORTH direction to the NORTH end line and 1480 feet in a SOUTH direction to the  
SOUTH end line. This claim is marked by six monuments, one at each corner and one at the center  
of each end line of the claim.

The location monument on which this notice is posted is situated within Section, <sup>2</sup> Township 1  
S, Range 13 E, Gila Salt River Base and Meridian, Arizona and this claim encompasses  
portions of the following quarter section (s), section (s), Township (s) and Range (s)  
NE 1/4, SE 1/4, SEC. 2, T1S, R13E.  
Gila Salt River Base and Meridian, Arizona.

The locality of this claim with reference to some natural object or permanent monument and  
additional information (if any) concerning its locality are as follows: THE N.E.C. IS  
2400 FEET WEST & 9000 FEET NORTH OF THE S.E.  
CORNER OF SEC. 11, T1S, R13E.

DATED AND POSTED on the ground this 17 day of JULY, 1997.

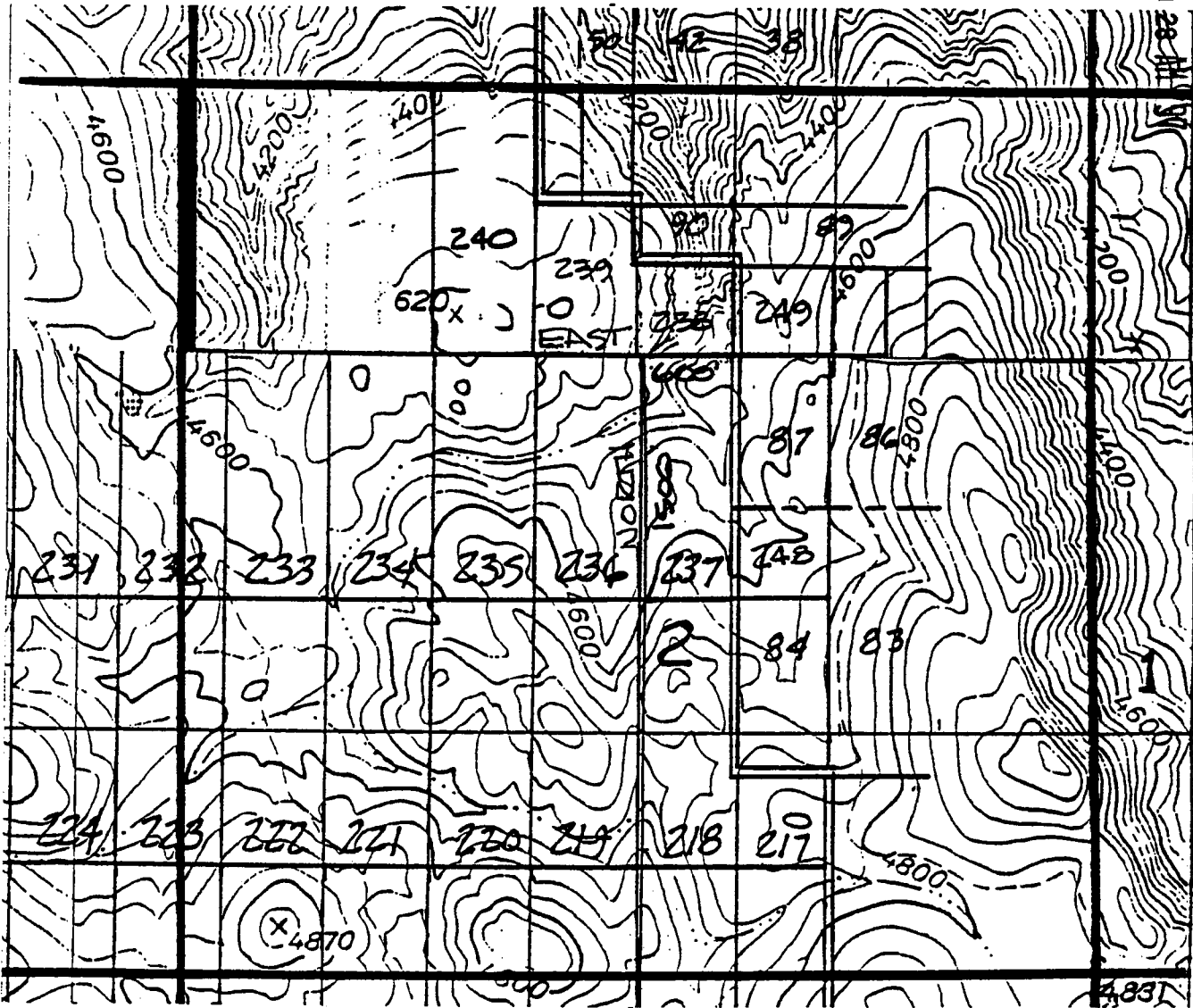
LOCATOR (s)

John Carlson  
AGENT FOR BHPopper, INC.

A HC 348051

CLAIM MAP  
ERIC LODE CLAIMS

RECEIVED 11 11 2007  
B.L.M.  
ARIZONA STATE OFFICE:  
SEP 29 10 28 AM '07



33  
369

A MC 340051

Scale: 1" = 1000'

1. The above map depicts the ERIC # 237 mining claim, which is located in Section (s) 2 Township 1 South, Range 13 East, Gila and Salt River Meridian, Pinal County, Arizona.
2. The type of corner and location monuments used are as follows: 4-foot PVC pipe, 1-1/2 inch in diameter.
3. The bearings and distances in degrees and feet between claim corners are as depicted on the map.

② BHP COPPER INC



OFFICIAL RECORDS OF PINAL COUNTY RECORDER

KATHLEEN C. FELIX

DATE: 08/28/97 TIME: 0840  
FEE : 10.00  
PAGES: 2  
FEE NO: 1997-029695

LOCATION NOTICE FOR LODE MINING CLAIM

NOTICE IS HEREBY GIVEN that the ERIC # 238 the lode mining claim has been located by BHP COPPER, INC., whose current mailing address is 7400 NO. DRACLE RD, STE. 200, TUCSON, AZ.

RECEIVED  
B.L.M.  
ARIZONA STATE OFFICE  
SEP 29 10 28 AM '97

The general course of this claim is SOUTH TO NORTH and it is situated in PINAL County, Arizona.

This claim is 1500 feet in length and 600 feet in width. This claim runs from the location monument on which this location notice is posted approximately 20 feet in a SOUTH direction to the SOUTH end line and 1480 feet in a NORTH direction to the NORTH end line. This claim is marked by six monuments, one at each corner and one at the center of each end line of the claim.

The location monument on which this notice is posted is situated within Section 2, Township 1 S, Range 13 E, Gila Salt River Base and Meridian, Arizona and this claim encompasses portions of the following quarter section (s), section (s), Township (s) and Range (s)

NE 1/4, SEC. 2, T1S, R13E  
Gila Salt River Base and Meridian, Arizona.

The locality of this claim with reference to some natural object or permanent monument and additional information (if any) concerning its locality are as follows: THE S.E.C. IS 2400 FEET WEST & 9000 FEET NORTH OF THE S.E. CORNER OF SEC. 11, T1S, R13E.

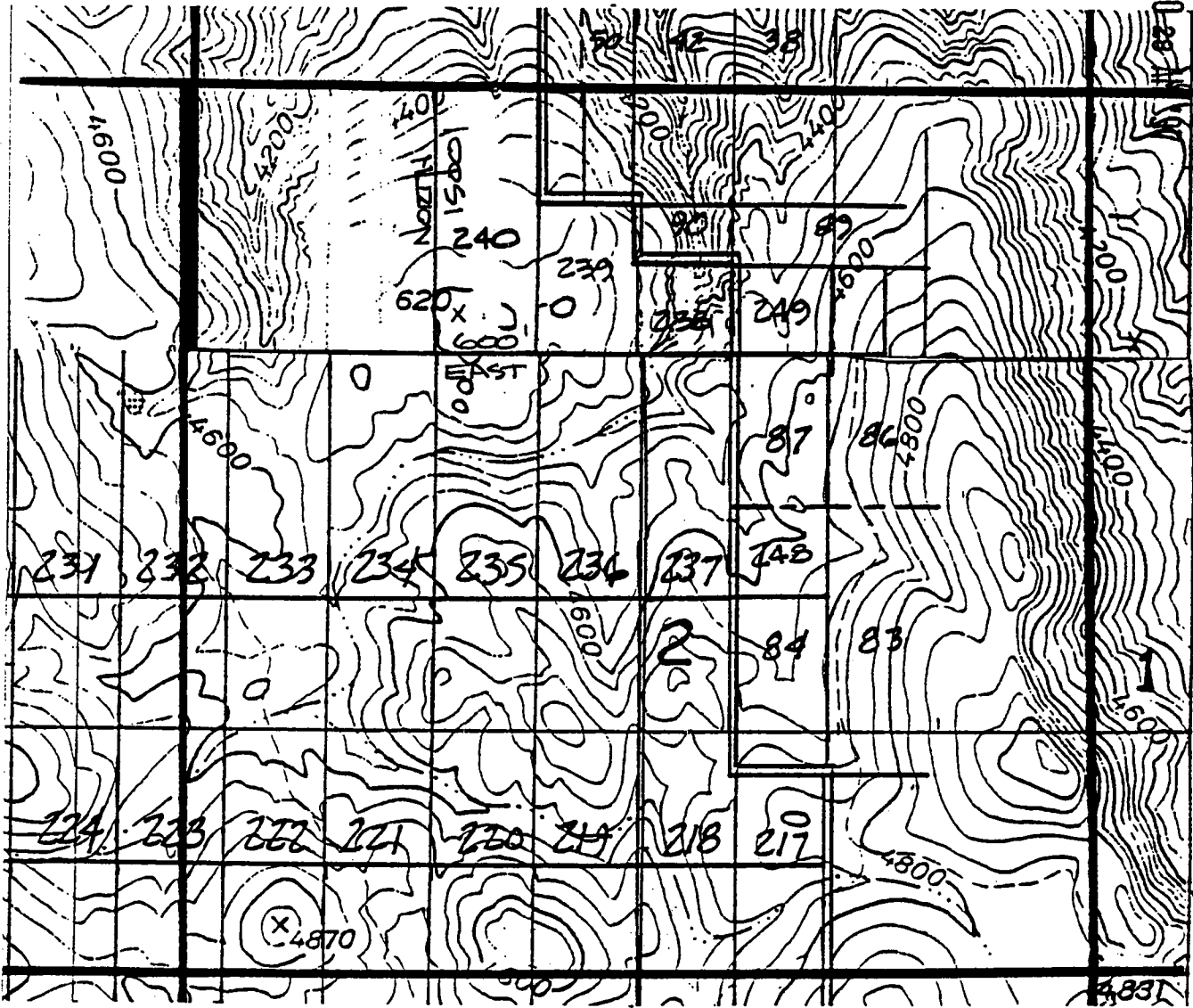
DATED AND POSTED on the ground this 17 day of JULY, 19 97.

LOCATOR (s)  
John Carlson  
Agent for BHP COPPER, INC.

A MC 340052

CLAIM MAP  
ERIC LODE CLAIMS

RECEIVED  
B.L.M.  
ARIZONA STATE OFFICE  
SEP 29 10 28 AM '57



33  
369'

A MC 340052

Scale: 1" = 1000'

1. The above map depicts the ERIC # 238 mining claim, which is located in Section (s) 2 Township 1 South, Range 13 East, Gila and Salt River Meridian, Pinal County, Arizona.
2. The type of corner and location monuments used are as follows: 4-foot PVC pipe, 1-1/2 inch in diameter.
3. The bearings and distances in degrees and feet between claim corners are as depicted on the map.





OFFICIAL RECORDS OF  
PINAL COUNTY RECORDER

KATHLEEN C. FELIX

DATE: 08/28/97 TIME: 0840  
FEE : 10.00  
PAGES: 2  
FEE NO: 1997-029696

RECEIVED  
B.L.M.  
ARIZONA STATE OFFICE  
SEP 29 10 28 AM '97

LOCATION NOTICE FOR LODE MINING CLAIM

NOTICE IS HEREBY GIVEN that the ERIC # 239 the lode mining claim has been located by BHP Copper, Inc., whose current mailing address is 1400 No. Oracle Rd., Ste. 200, Tucson, AZ.

The general course of this claim is South to North and it is situated in PINAL County, Arizona.

This claim is 1500 feet in length and 600 feet in width. This claim runs from the location monument on which this location notice is posted approximately 20 feet in a SOUTH direction to the SOUTH end line and 1480 feet in a NORTH direction to the NORTH end line. This claim is marked by six monuments, one at each corner and one at the center of each end line of the claim.

The location monument on which this notice is posted is situated within Section 2, Township 1 S, Range 13 E, Gila Salt River Base and Meridian, Arizona and this claim encompasses portions of the following quarter section (s), section (s), Township (s) and Range (s) NE 1/4, SEC. 2, T1S, R13E. Gila Salt River Base and Meridian, Arizona.

The locality of this claim with reference to some natural object or permanent monument and additional information (if any) concerning its locality are as follows: THE S.E.C. IS 3000 FEET WEST & 9000 FEET NORTH OF THE S.E. CORNER OF SEC. 11, T1S, R13E.

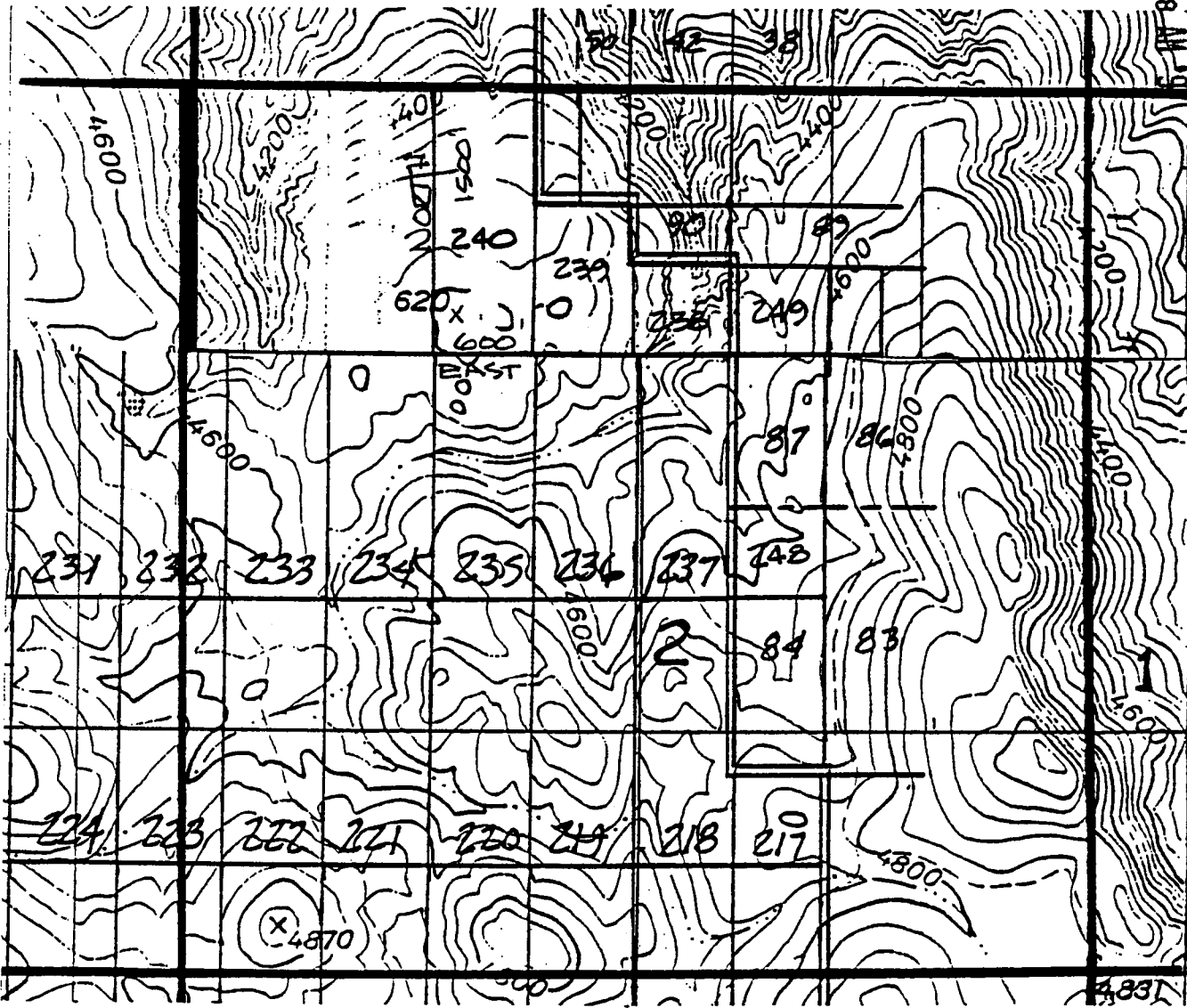
DATED AND POSTED on the ground this 17 day of JULY, 19 97

LOCATOR (s)  
John Carlson  
AGENT FOR BHP Copper, Inc.

A HC 348053

CLAIM MAP  
ERIC LODE CLAIMS

RECEIVED  
BLM  
ARIZONA STATE OFFICE  
SEP 29 10 28 AM '99



33  
360'

A HC 340053

Scale: 1" = 1000'

1. The above map depicts the ERIC # 239 mining claim, which is located in Section (s) 2 Township 1 South, Range 13 East, Gila and Salt River Meridian, Pinal County, Arizona.
2. The type of corner and location monuments used are as follows: 4-foot PVC pipe, 1-1/2 inch in diameter.
3. The bearings and distances in degrees and feet between claim corners are as depicted on the map.

② BHP Copper, INC



OFFICIAL RECORDS OF PINAL COUNTY RECORDER

KATHLEEN C. FELIX

DATE: 08/28/97 TIME: 0840  
FEE: 10.00  
PAGES: 2  
FEE NO: 1997-029697

RECEIVED  
BIRMINGHAM  
SEP 29 10 29 AM '97  
ARIZONA STATE OFFICE

LOCATION NOTICE FOR LODE MINING CLAIM

NOTICE IS HEREBY GIVEN that the ERIC # 240 the lode mining claim has been located by BHP Copper, INC, whose current mailing address is 7400 NO. CRACK RD, STE. 200 TOLSON, AZ.

The general course of this claim is ~~SOUTH~~ TO ~~NORTH~~ and it is situated in PINAL County, Arizona.

This claim is 1500 feet in length and 600 feet in width. This claim runs from the location monument on which this location notice is posted approximately 20 feet in a ~~SOUTH~~ SOUTH direction to the ~~SOUTH~~ SOUTH end line and 1480 feet in a ~~SOUTH~~ NORTH direction to the ~~SOUTH~~ NORTH end line. This claim is marked by six monuments, one at each corner and one at the center of each end line of the claim.

The location monument on which this notice is posted is situated within Section 2, Township 1 S, Range 13 E, Gila Salt River Base and Meridian, Arizona and this claim encompasses portions of the following quarter section (s), section (s), Township (s) and Range (s) NW 1/4, SEC. 2, T1S, R13E.  
Gila Salt River Base and Meridian, Arizona.

The locality of this claim with reference to some natural object or permanent monument and additional information (if any) concerning its locality are as follows: the S.E.C. IS 3600 FEET West & 9000 FEET North OF the S.E. CORNER OF SEC. 11, T1S, R13E.

DATED AND POSTED on the ground this 17 day of JULY, 1997.

LOCATOR(S)  
[Signature]  
AGENT FOR BHP Copper, INC.

A HC 348054





OFFICIAL RECORDS OF  
PINAL COUNTY RECORDER

KATHLEEN C. FELIX

DATE: 08/28/97 TIME: 0840  
FEE : 10.00  
PAGES: 2  
FEE NO: 1997-029698

LOCATION NOTICE FOR LODE MINING CLAIM

RECEIVED  
S.L.M.  
ARIZONA STATE OFFICE  
SEP 29 10 29 AM '97

NOTICE IS HEREBY GIVEN that the ERIC # 241 the lode mining claim hereinafter  
located by BHP COPPER, INC., whose current mailing address is  
7400 N. ORACLE RD, SUITE 200, TUCSON, AZ.

The general course of this claim is NORTH TO SOUTH and it is situated in  
PINAL County, Arizona.

This claim is 1500 feet in length and 600 feet in width. This claim runs  
from the location monument on which this location notice is posted approximately 20 feet in a  
NORTH direction to the NORTH end line and 1480 feet in a SOUTH direction to the  
SOUTH end line. This claim is marked by six monuments, one at each corner and one at the center  
of each end line of the claim.

The location monument on which this notice is posted is situated within Section 4  
S, Range 13 E, Gila Salt River Base and Meridian, Arizona and this claim encompasses  
portions of the following quarter section (s), section (s), Township (s) and Range (s)  
SE 1/4 OF SECTION 4 & NE 1/4 OF SECTION 9, T. 15, R. 13E,  
Gila Salt River Base and Meridian, Arizona.

The locality of this claim with reference to some natural object or permanent monument and  
additional information (if any) concerning its locality are as follows: 12,200 FEET WEST  
AND 6000 FEET NORTH OF THE SE CORNER OF SECTION  
11, T. 15, R. 13E

DATED AND POSTED on the ground this 11<sup>TH</sup> day of JULY, 1997.

LOCATOR (s)  
Dino R. Pantoja  
AGENT FOR BHP COPPER, INC.

A MC 348055

CLAIM MAP  
ERIC LODE CLAIMS

RECEIVED  
B.L.M.  
ARIZONA STATE OFFICE  
SEP 29 10 29 AM '97



Scale: 1" = 1000'

1. The above map depicts the ERIC # 241 mining claim, which is located in Section (s) 499 Township 1 South, Range 13 East, Gila and Salt River Meridian, Pinal County, Arizona.
2. The type of corner and location monuments used are as follows: 4-foot PVC pipe, 1-1/2 inch in diameter.
3. The bearings and distances in degrees and feet between claim corners are as depicted on the map.

A MC 348055



OFFICIAL RECORDS OF  
PINAL COUNTY RECORDER

KATHLEEN C. FELIX

DATE: 08/28/97 TIME: 0840  
FEE: 10.00  
PAGES: 2  
FEE NO: 1997-02969

RECEIVED  
B.L.M.  
ARIZONA STATE OFFICE  
SEP 19 10 25 AM '97

LOCATION NOTICE FOR LODE MINING CLAIM

NOTICE IS HEREBY GIVEN that the ERIC # 242 the lode mining claim has been located by BHP Copper, Inc, whose current mailing address is 7400 NO. ORADE RD. STE. # 200, TUCSON, AZ

The general course of this claim is North to South and it is situated in PINAL County, Arizona.

This claim is 1500 feet in length and 600 feet in width. This claim runs from the location monument on which this location notice is posted approximately 20 feet in a North direction to the North end line and 1480 feet in a South direction to the South end line. This claim is marked by six monuments, one at each corner and one at the center of each end line of the claim.

The location monument on which this notice is posted is situated within Section 2, Township 1 S, Range 13 E, Gila Salt River Base and Meridian, Arizona and this claim encompasses portions of the following quarter section (s), section (s), Township (s) and Range (s)

SE 1/4, SEC. 2, T15, R13E.  
Gila Salt River Base and Meridian, Arizona.

The locality of this claim with reference to some natural object or permanent monument and additional information (if any) concerning its locality are as follows: The D.E.C. IS 600 FEET WEST & 6000 FEET NORTH OF THE S.E. CORNER OF SEC. 11, T15, R13E.

DATED AND POSTED on the ground this 17 day of July, 1997.

LOCATOR(S)  
Eric Carlson  
Agent For BHP Copper, Inc

R 110 348056

**CLAIM MAP  
ERIC LODE CLAIMS**

RECEIVED  
B.L.M.  
ARIZONA STATE OFFICE  
SEP 29 1998



Scale: 1" = 1000'

1. The above map depicts the ERIC # 242 mining claim, which is located in Section (s) 242 Township 1 South, Range 13 East, Gila and Salt River Meridian, Pinal County, Arizona.
2. The type of corner and location monuments used are as follows: 4-foot PVC pipe, 1-1/2 inch in diameter.
3. The bearings and distances in degrees and feet between claim corners are as depicted on the map.

A MC 348056





OFFICIAL RECORDS OF  
PINAL COUNTY RECORDER

KATHLEEN C. FELIX

DATE: 08/28/97 TIME: 0841  
FEE : 10.00  
PAGES: 2  
FEE NO: 1997-029700

RECEIVED  
B.C.M.  
ARIZONA STATE OFFICE  
SEP 29 10 29 AM '97

LOCATION NOTICE FOR LODE MINING CLAIM

NOTICE IS HEREBY GIVEN that the ERIC 243 the lode mining claim has been located by BHP Copper, Inc., whose current mailing address is 7400 No. Oracle Rd, Ste. 200, Tucson, AZ.

The general course of this claim is EAST TO WEST and it is situated in PINAL County, Arizona.

This claim is 1500 feet in length and 400 feet in width. This claim runs from the location monument on which this location notice is posted approximately 20 feet in a EAST direction to the EAST end line and 1480 feet in a WEST direction to the WEST end line. This claim is marked by six monuments, one at each corner and one at the center of each end line of the claim.

The location monument on which this notice is posted is situated within Section 28, Township 1S, Range 13E, Gila Salt River Base and Meridian, Arizona and this claim encompasses portions of the following quarter section (s), section (s), Township (s) and Range (s) NW 1/4, SEC. 28, T1S, R13E.  
Gila Salt River Base and Meridian, Arizona.

The locality of this claim with reference to some natural object or permanent monument and additional information (if any) concerning its locality are as follows: THE E.E.C. IS 900 FEET SOUTH & 1900 FEET EAST OF THE NW CORNER OF SEC. 28, T1S, R13E.

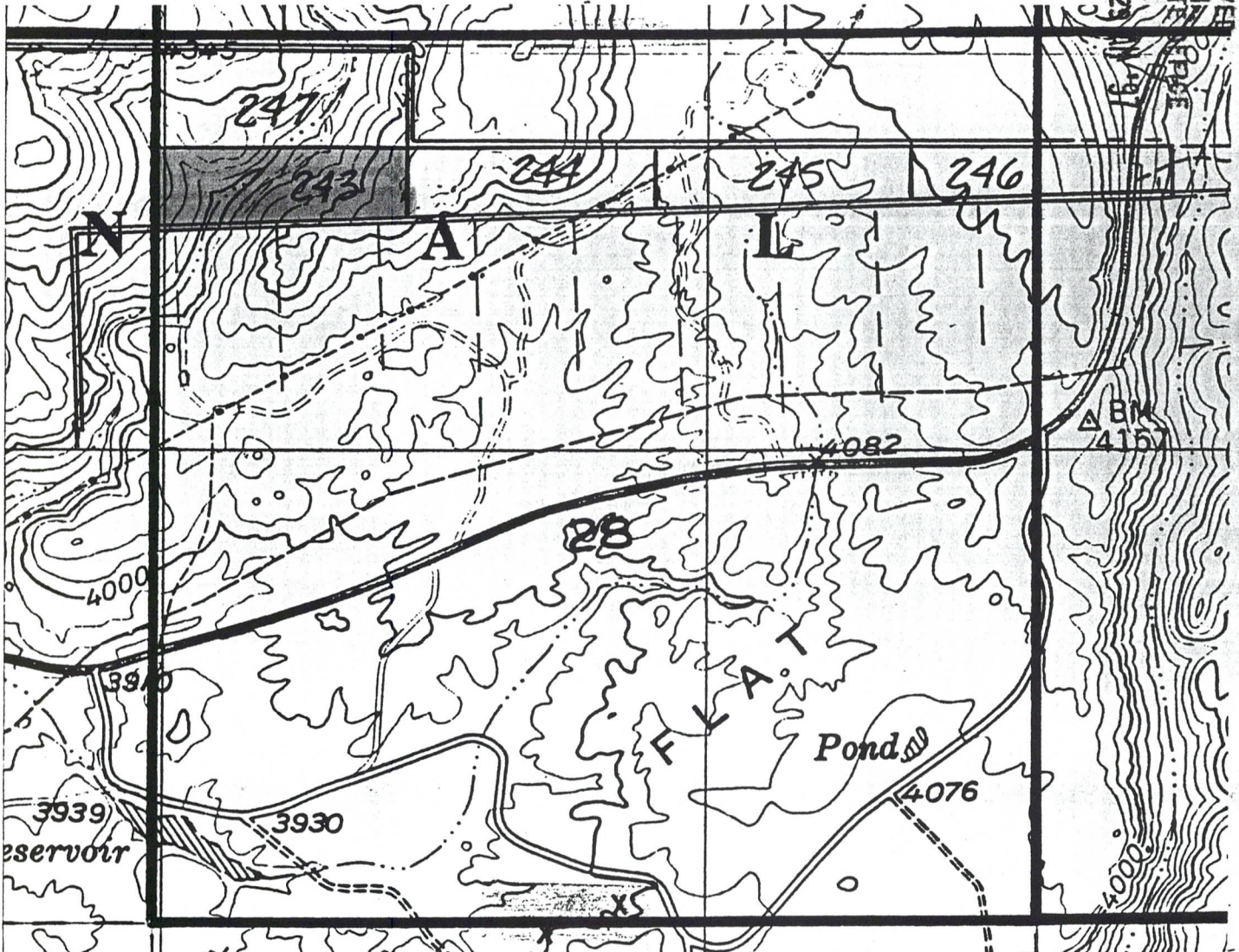
DATED AND POSTED on the ground this 18 day of JULY, 1997.

LOCATOR (S)  
[Signature]  
AGENT FOR BHP Copper, Inc.

HC 348057


CLAIM MAP  
ERIC LODE CLAIMS

RECEIVED  
B.L.M.  
ARIZONA STATE  
SEP 29 10 25 AM '97



Scale: 1" = 1000'

1. The above map depicts the ERIC # 243 mining claim, which is located in Section (s) 28 Township 1 South, Range 13 East, Gila and Salt River Meridian, Pinal County, Arizona.
2. The type of corner and location monuments used are as follows: 4-foot PVC pipe, 1-1/2 inch in diameter.
3. The bearings and distances in degrees and feet between claim corners are as depicted on the map.



A MC 348057



OFFICIAL RECORDS OF  
PINAL COUNTY RECORDER

KATHLEEN C. FELIX

DATE: 08/28/97 TIME: 0841  
FEE : 10.00  
PAGES: 2  
FEE NO: 1997-029701

RECEIVED  
B.L.M.  
STATE OFFICE  
SEP 29 10 30 AM '97

**LOCATION NOTICE FOR LODE MINING CLAIM**

NOTICE IS HEREBY GIVEN that the ERIC 244 the lode mining claim has been located by BHP Copper, INC., whose current mailing address is 7400 NO. ORACLE RD, STE. 200, TUCSON, AZ.

The general course of this claim is WEST TO EAST and it is situated in PINAL County, Arizona.

This claim is 1500 feet in length and 600 feet in width. This claim runs from the location monument on which this location notice is posted approximately 20 feet in a West direction to the West end line and 1480 feet in a EAST direction to the EAST end line. This claim is marked by six monuments, one at each corner and one at the center of each end line of the claim.

The location monument on which this notice is posted is situated within Section, <sup>28</sup> Township 1 S, Range 13 E, Gila Salt River Base and Meridian, Arizona and this claim encompasses portions of the following quarter section (s), section (s), Township (s) and Range (s)

NW 1/4, NE 1/4, SEC. 28, T1S, R13E,  
Gila Salt River Base and Meridian, Arizona.

The locality of this claim with reference to some natural object or permanent monument and additional information (if any) concerning its locality are as follows: THE W.E.C. IS 900 FEET SOUTH & 1500 FEET EAST OF THE NW CORNER OF SEC. 28.

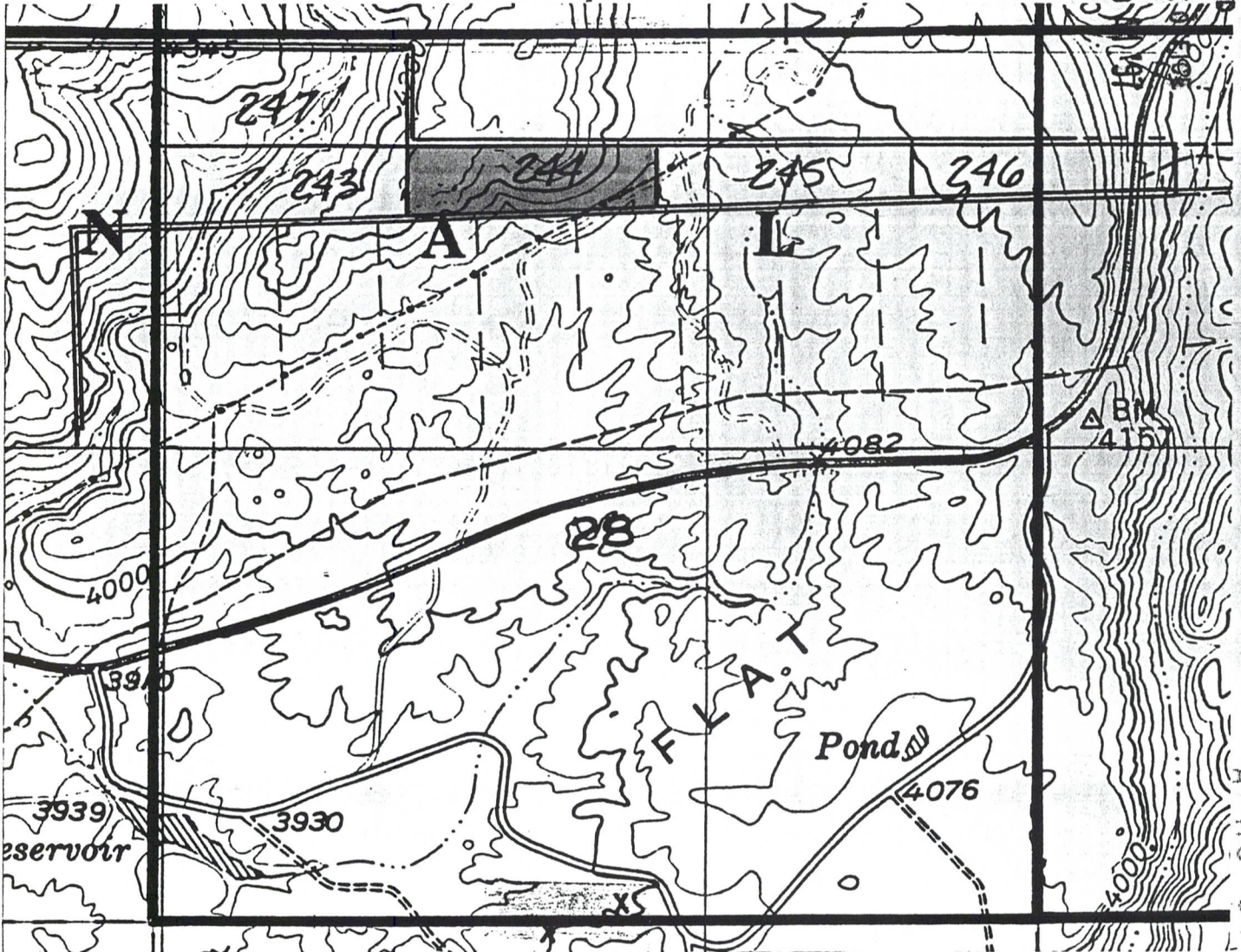
DATED AND POSTED on the ground this 18 day of JULY, 1997.

LOCATOR (S)  
Jan Anderson  
AGENT FOR BHP Copper, INC.

A MC 348058

CLAIM MAP  
ERIC LODE CLAIMS


RECEIVED  
B.L.M.  
ARIZONA STATE  
SEP 29 10 30 AM '97



A MC 348058

Scale: 1" = 1000'

1. The above map depicts the ERIC # 244 mining claim, which is located in Section (s) 28 Township 1 South, Range 13 East, Gila and Salt River Meridian, Pinal County, Arizona.
2. The type of corner and location monuments used are as follows: 4-foot PVC pipe, 1-1/2 inch in diameter.
3. The bearings and distances in degrees and feet between claim corners are as depicted on the map.





OFFICIAL RECORDS OF  
PINAL COUNTY RECORDER

KATHLEEN C. FELIX

DATE: 08/28/97 TIME: 0841  
FEE : 10.00  
PAGES: 2  
FEE NO: 1997-029702

LOCATION NOTICE FOR LODE MINING CLAIM

RECEIVED  
B.L.M.  
ARIZONA STATE OFFICE  
SEP 28 10 30 AM '97

NOTICE IS HEREBY GIVEN that the ERIC ZAS the lode mining claim has been located by BHP Copper, INC, whose current mailing address is 7400 No. Oracle Rd, Ste. 200, Tucson, AZ

The general course of this claim is EAST TO WEST and it is situated in PINAL County, Arizona.

This claim is 1500 feet in length and 600 feet in width. This claim runs from the location monument on which this location notice is posted approximately 20 feet in a EAST direction to the EAST end line and 1480 feet in a West direction to the West end line. This claim is marked by six monuments, one at each corner and one at the center of each end line of the claim.

The location monument on which this notice is posted is situated within Section 28, Township 1 S, Range 13 E, Gila Salt River Base and Meridian, Arizona and this claim encompasses portions of the following quarter section (s), section (s), Township (s) and Range (s) NE 1/4, SEC. 28, T1S, R13E, Gila Salt River Base and Meridian, Arizona.

The locality of this claim with reference to some natural object or permanent monument and additional information (if any) concerning its locality are as follows: THE E.E.C. IS 900 FEET SOUTH & 4500 EAST OF THE NW CORNER OF SEC. 28.

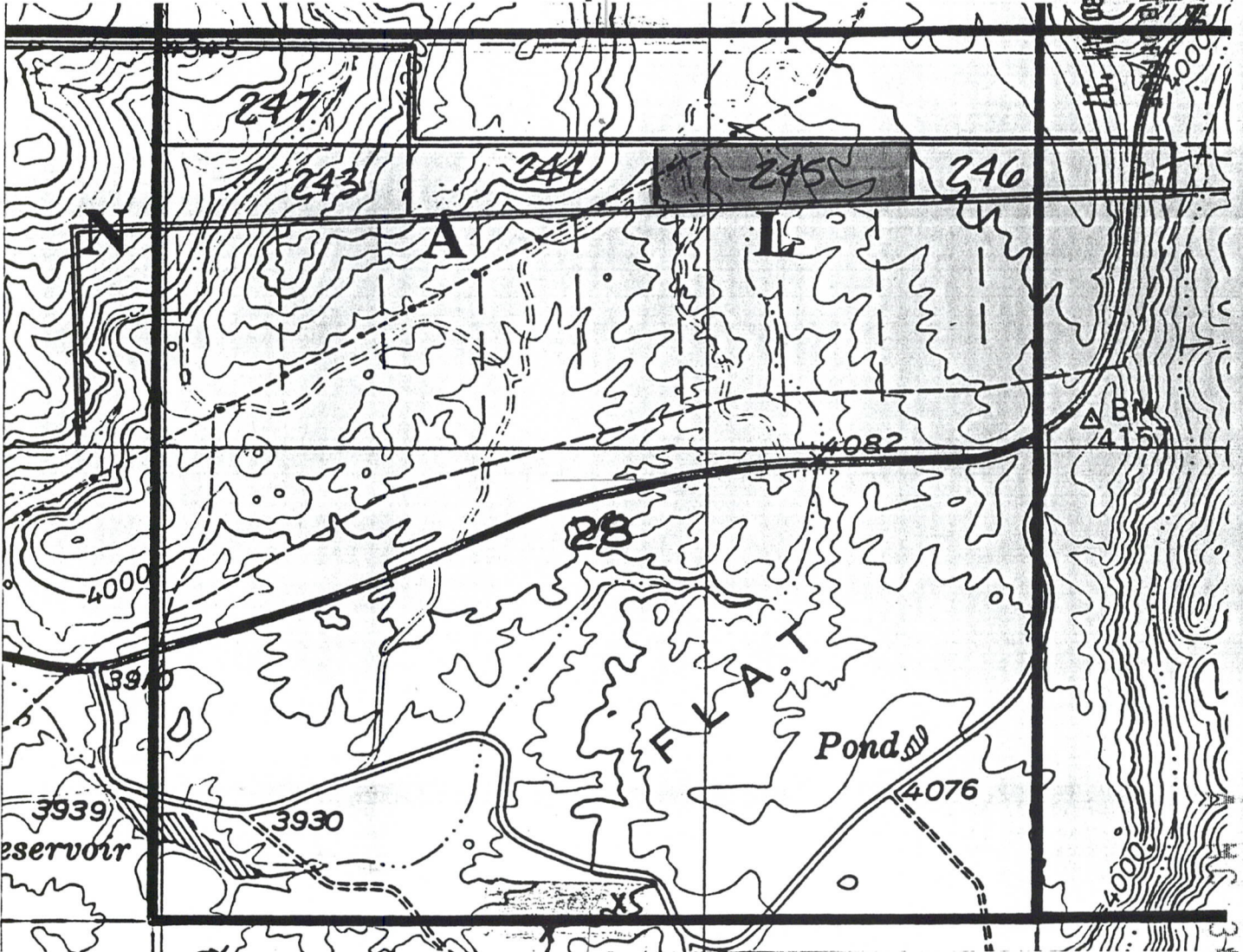
DATED AND POSTED on the ground this 18 day of JULY, 1997.

LOCATOR (s)  
Jan London  
Agent For BHP Copper, Inc.

A MC 348059


CLAIM MAP  
ERIC LODE CLAIMS

RECEIVED  
B.L.M.  
ARIZONA STATE  
SEP 29 10 30 AM '91



Scale: 1" = 1000'

1. The above map depicts the ERIC # 245 mining claim, which is located in Section (s) 28 Township 1 South, Range 13 East, Gila and Salt River Meridian, Pinal County, Arizona.
2. The type of corner and location monuments used are as follows: 4-foot PVC pipe, 1-1/2 inch in diameter.
3. The bearings and distances in degrees and feet between claim corners are as depicted on the map.



348059

2



OFFICIAL RECORDS OF PINAL COUNTY RECORDER

KATHLEEN C. FELIX

DATE: 08/28/97 TIME: 0841  
FEE: 10.00  
PAGES: 2  
FEE NO: 1997-0297

RECEIVED  
BLDG OFFICE  
ARIZONA STATE OFFICE  
SEP 29 10:11 AM '97

LOCATION NOTICE FOR LODE MINING CLAIM

NOTICE IS HEREBY GIVEN that the ERIC ZAG the lode mining claim located by BHP Copper, Inc, whose current mailing address is 7400 No. Oracle Rd, Ste. 200, Tucson, AZ

The general course of this claim is West to East and it is situated in PINAL County, Arizona.

This claim is 1500 feet in length and 600 feet in width. This claim runs from the location monument on which this location notice is posted approximately 20 feet in a West direction to the West end line and 1480 feet in a EAST direction to the EAST end line. This claim is marked by six monuments, one at each corner and one at the center of each end line of the claim.

The location monument on which this notice is posted is situated within Section 28, Township 1 S, Range 13 E, Gila Salt River Base and Meridian, Arizona and this claim encompasses portions of the following quarter section (s), section (s), Township (s) and Range (s) NE 1/4, SEC. 28, NW 1/4, SEC. 27, T1S, R13E, Gila Salt River Base and Meridian, Arizona.

The locality of this claim with reference to some natural object or permanent monument and additional information (if any) concerning its locality are as follows: THE W.E.C. IS 900 FEET SOUTH & 4500 FEET EAST OF THE NW Corner OF SEC. 28.

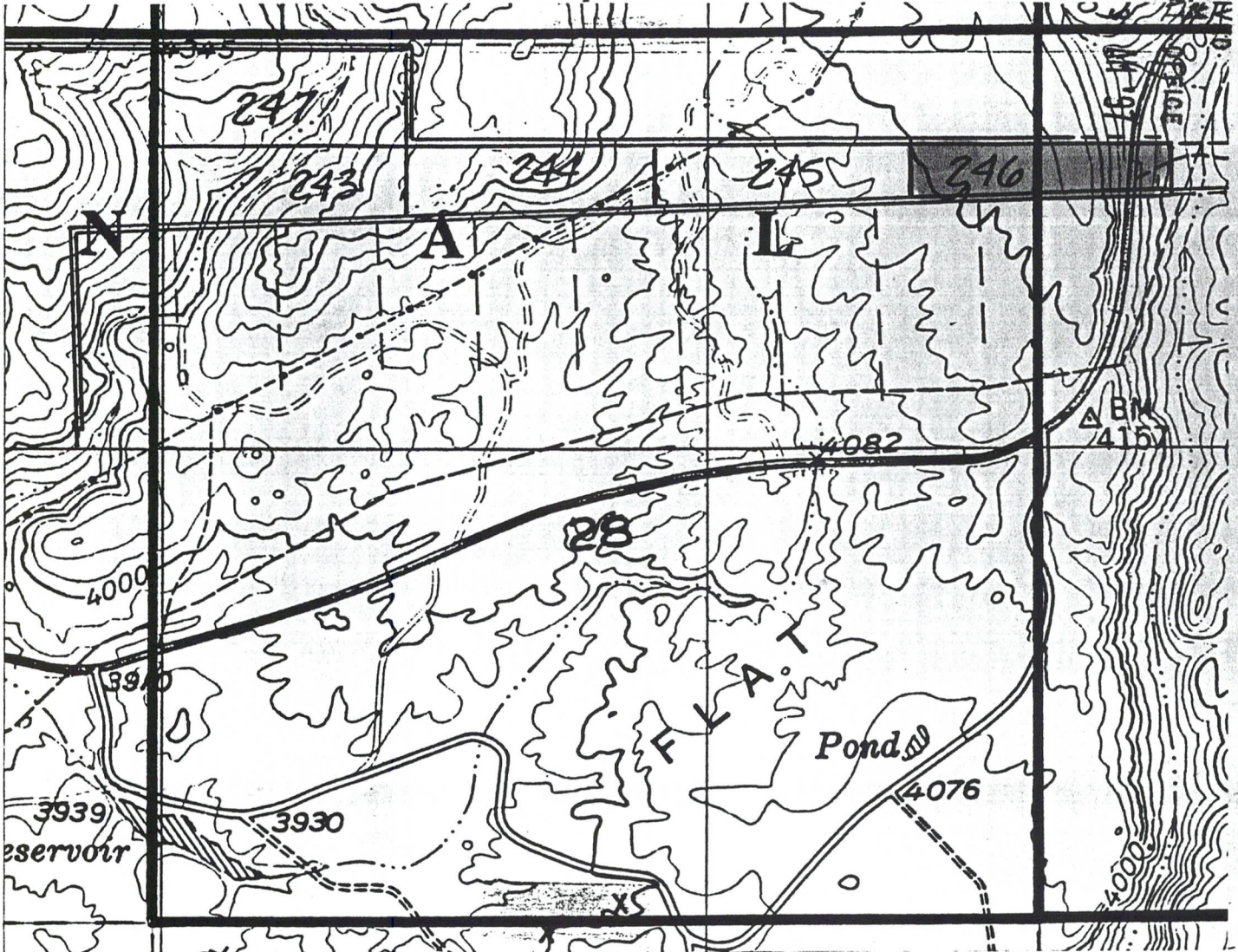
DATED AND POSTED on the ground this 18 day of JULY, 1997.

LOCATOR (s)  
[Signature]  
AGENT FOR BHP Copper, INC.

A MC 348060

CLAIM MAP  
ERIC LODE CLAIMS


RECEIVED  
B.L. & S. CO. ENGINEERS  
ARIZONA STATE  
SEP 29 10 51 AM '97



A MC 348060

Scale: 1" = 1000'

1. The above map depicts the ERIC # 246 mining claim, which is located in Section (s) 28 Township 1 South, Range 13 East, Gila and Salt River Meridian, Pinal County, Arizona.
2. The type of corner and location monuments used are as follows: 4-foot PVC pipe, 1-1/2 inch in diameter.
3. The bearings and distances in degrees and feet between claim corners are as depicted on the map.







KATHLEEN C. FELIX

DATE: 08/28/97 TIME: 0841  
FEE : 10.00  
PAGES: 2  
FEE NO: 1997-029704

LOCATION NOTICE FOR LODE MINING CLAIM

NOTICE IS HEREBY GIVEN that the ERIC # 247 the lode mining claim <sup>has been</sup> located by BHP Copper, Inc., whose current mailing address is 7400 No. Oracle Rd, Ste. 200, Tucson, AZ.

The general course of this claim is West to East and it is situated in PINAL County, Arizona.

This claim is 1500 feet in length and 600 feet in width. This claim runs from the location monument on which this location notice is posted approximately 20 feet in a West direction to the West end line and 1480 feet in a EAST direction to the EAST end line. This claim is marked by six monuments, one at each corner and one at the center of each end line of the claim.

The location monument on which this notice is posted is situated within Section 28, Township 1 S, Range 13 E, Gila Salt River Base and Meridian, Arizona and this claim encompasses portions of the following quarter section (s), section (s), Township (s) and Range (s) NW 1/4, SEC. 28, T1S, R13E, Gila Salt River Base and Meridian, Arizona.

The locality of this claim with reference to some natural object or permanent monument and additional information (if any) concerning its locality are as follows: THE W.E.C. IS 300 FEET SOUTH OF THE NW CORNER OF SEC. 28, T1S, R13E.

DATED AND POSTED on the ground this 18 day of JULY, 1997.

LOCATOR (S)

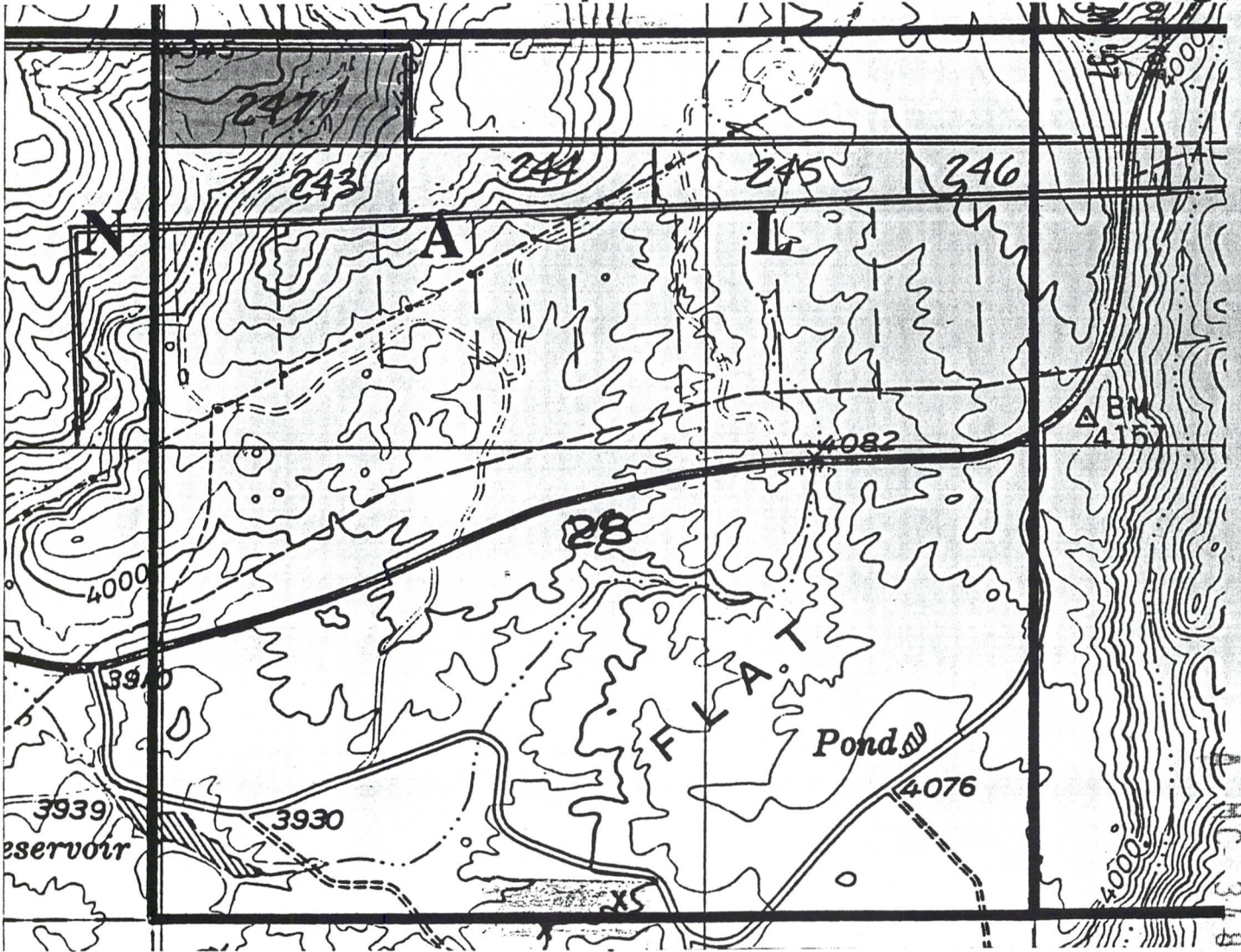
Jan Carlson  
AGENT FOR BHP COPPER, INC.

RECEIVED  
PINAL COUNTY RECORDER  
SEP 29 10 31 AM '97

A MC 348061


CLAIM MAP  
ERIC LODE CLAIMS

RECEIVED  
B.L.M.  
ARIZONA STATE OFFICE  
SEP 29 10 31 AM '97



Scale: 1" = 1000'

1. The above map depicts the ERIC # 247 mining claim, which is located in Section (s) 28 Township 1 South, Range 13 East, Gila and Salt River Meridian, Pinal County, Arizona.
2. The type of corner and location monuments used are as follows: 4-foot PVC pipe, 1-1/2 inch in diameter.
3. The bearings and distances in degrees and feet between claim corners are as depicted on the map.



MC 349061

2



OFFICIAL RECORDS OF  
PINAL COUNTY RECORDER

KATHLEEN C. FELIX

DATE: 08/28/97 TIME: 0841  
FEE : 10.00  
PAGES: 2  
FEE NO: 1997-029705

RECEIVED  
BANK  
ARIZONA STATE OFFICE  
SEP 29 10 31 AM '97

LOCATION NOTICE FOR LODE MINING CLAIM

NOTICE IS HEREBY GIVEN that the ERIC 248 the lode mining claim has been  
located by BHP Upper, INC, whose current mailing address is  
7400 NO. ORACLE RD, STE. 200, TULSON, AZ

The general course of this claim is North To South and it is situated in  
PINAL County, Arizona.

This claim is 1500 feet in length and 2000 feet in width. This claim runs  
from the location monument on which this location notice is posted approximately 20 feet in a  
North direction to the North end line and 1480 feet in a South direction to the  
South end line. This claim is marked by six monuments, one at each corner and one at the center  
of each end line of the claim.

The location monument on which this notice is posted is situated within Section 2  
S, Range 13 E, Gila Salt River Base and Meridian, Arizona and this claim encompasses  
portions of the following quarter section (s), section (s), Township (s) and Range (s)

NE 1/4, SEC. 2, T15, R13E

Gila Salt River Base and Meridian, Arizona.

The locality of this claim with reference to some natural object or permanent monument and  
additional information (if any) concerning its locality are as follows: THE N.E.C. IS  
1800 WEST ± 9000 FEET NORTH OF THE SE CORNER OF  
SEC. 11, T15, R13E

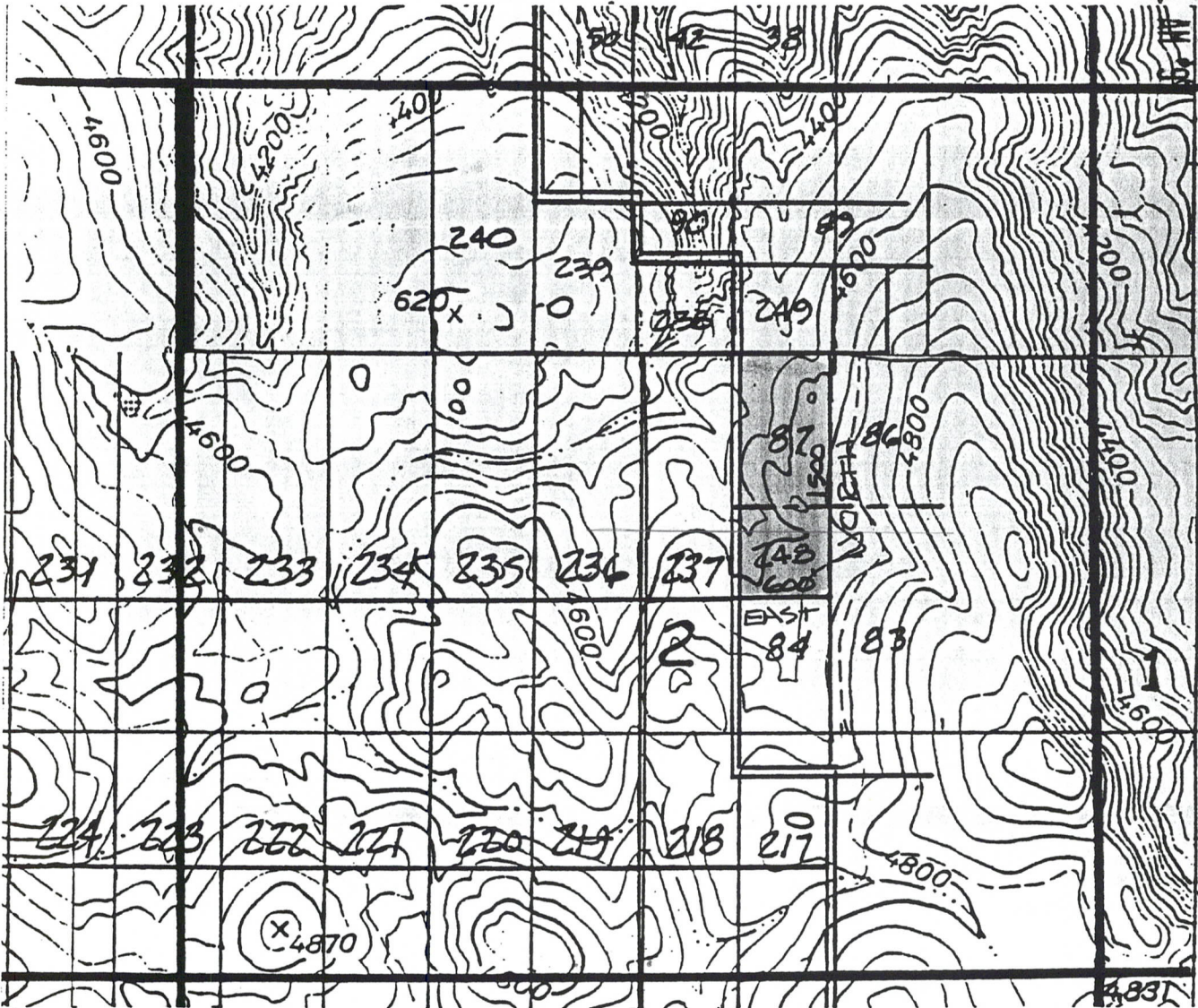
DATED AND POSTED on the ground this 17 day of JULY, 1997.

LOCATOR(S)  
[Signature]  
Agent for BHP Upper, Inc.

A MC 348062

CLAIM MAP  
ERIC LODE CLAIMS

RECEIVED  
BLM  
ARIZONA STATE OFFICE  
SEP 29 10 31 AM '99  
T. 1 S.  
R. 13 E.



33  
38

A MC 348062

Scale: 1" = 1000'

1. The above map depicts the ERIC # 248 mining claim, which is located in Section (s) 2 Township 1 South, Range 13 East, Gila and Salt River Meridian, Pinal County, Arizona.
2. The type of corner and location monuments used are as follows: 4-foot PVC pipe, 1-1/2 inch in diameter.
3. The bearings and distances in degrees and feet between claim corners are as depicted on the map.

2



OFFICIAL RECORDS OF PINAL COUNTY RECORDER

KATHLEEN C. FELIX

DATE: 08/28/97 TIME: 0841  
FEE: 10.00  
PAGES: 2  
FEE NO: 1997-029706

RECEIVED  
PINAL COUNTY  
ARIZONA STATE OFFICE  
SEP 29 10 31 AM '97

LOCATION NOTICE FOR LODE MINING CLAIM

NOTICE IS HEREBY GIVEN that the ERIC ZAG the lode mining claim has been located by BHP Copper, Inc., whose current mailing address is 1400 No. Oracle Rd., Ste. 200, Tucson, AZ

The general course of this claim is South to North and it is situated in PINAL County, Arizona.

This claim is 1500 feet in length and 600 feet in width. This claim runs from the location monument on which this location notice is posted approximately 20 feet in a South direction to the South end line and 1480 feet in a North direction to the North end line. This claim is marked by six monuments, one at each corner and one at the center of each end line of the claim.

The location monument on which this notice is posted is situated within Section 2, Township 1 S, Range 13 E, Gila Salt River Base and Meridian, Arizona and this claim encompasses portions of the following quarter section (s), section (s), Township (s) and Range (s)

NE 1/4, Sec. 2, T1S, R13E

Gila Salt River Base and Meridian, Arizona.

The locality of this claim with reference to some natural object or permanent monument and additional information (if any) concerning its locality are as follows: THE S.E.C. IS

1800 West & 9000 Feet North of the SE Corner of  
SEC. 11, T1S, R13E

DATED AND POSTED on the ground this 17 day of JULY, 1997.

LOCATOR (s)  
[Signature]  
Agent for BHP Copper, Inc.

A MC 348063

CLAIM MAP  
ERIC LODE CLAIMS

RECEIVED  
B.L.M.  
ARIZONA STATE OFFICE  
SEP 29 10 31 AM '83

33

369

A MC 348063



Scale: 1" = 1000'

1. The above map depicts the ERIC # 249 mining claim, which is located in Section (s) 2 Township 1 South, Range 13 East, Gila and Salt River Meridian, Pinal County, Arizona.
2. The type of corner and location monuments used are as follows: 4-foot PVC pipe, 1-1/2 inch in diameter.
3. The bearings and distances in degrees and feet between claim corners are as depicted on the map.

2



OFFICIAL RECORDS OF  
PINAL COUNTY RECORDER

KATHLEEN C. FELIX

DATE: 08/28/97 TIME: 0841  
FEE : 10.00  
PAGES: 2  
FEE NO: 1997-029707

RECEIVED  
B.M.  
ARIZONA STATE OFFICE  
SEP 29 10 32 AM '97

LOCATION NOTICE FOR LODE MINING CLAIM

NOTICE IS HEREBY GIVEN that the ERIC # 250 the lode mining claim is  
located by BHP COPPER INC., whose current mailing address is  
7400 N. ORACLE ROAD, SUITE 200, TUCSON, AZ.

The general course of this claim is SOUTH TO NORTH and it is situated in  
PINAL County, Arizona.

This claim is 1500 feet in length and 600 feet in width. This claim runs  
from the location monument on which this location notice is posted approximately 20 feet in a  
SOUTH direction to the SOUTH end line and 1400 feet in a NORTH direction to the  
NORTH end line. This claim is marked by six monuments, one at each corner and one at the center  
of each end line of the claim.

The location monument on which this notice is posted is situated within Section 20, Township 1  
S, Range 13 E, Gila Salt River Base and Meridian, Arizona and this claim encompasses  
portions of the following quarter section (s), section (s), Township (s) and Range (s)

NE 1/4 & NW 1/4 OF SECTION 20, T. 1 S, R. 13 E

Gila Salt River Base and Meridian, Arizona.

The locality of this claim with reference to some natural object or permanent monument and  
additional information (if any) concerning its locality are as follows: 2500 FEET WEST  
AND 3400 FEET NORTH OF THE SOUTHEAST CORNER OF  
SECTION 20, T. 1 S, R. 13 E

DATED AND POSTED on the ground this 22 day of JULY, 1997.

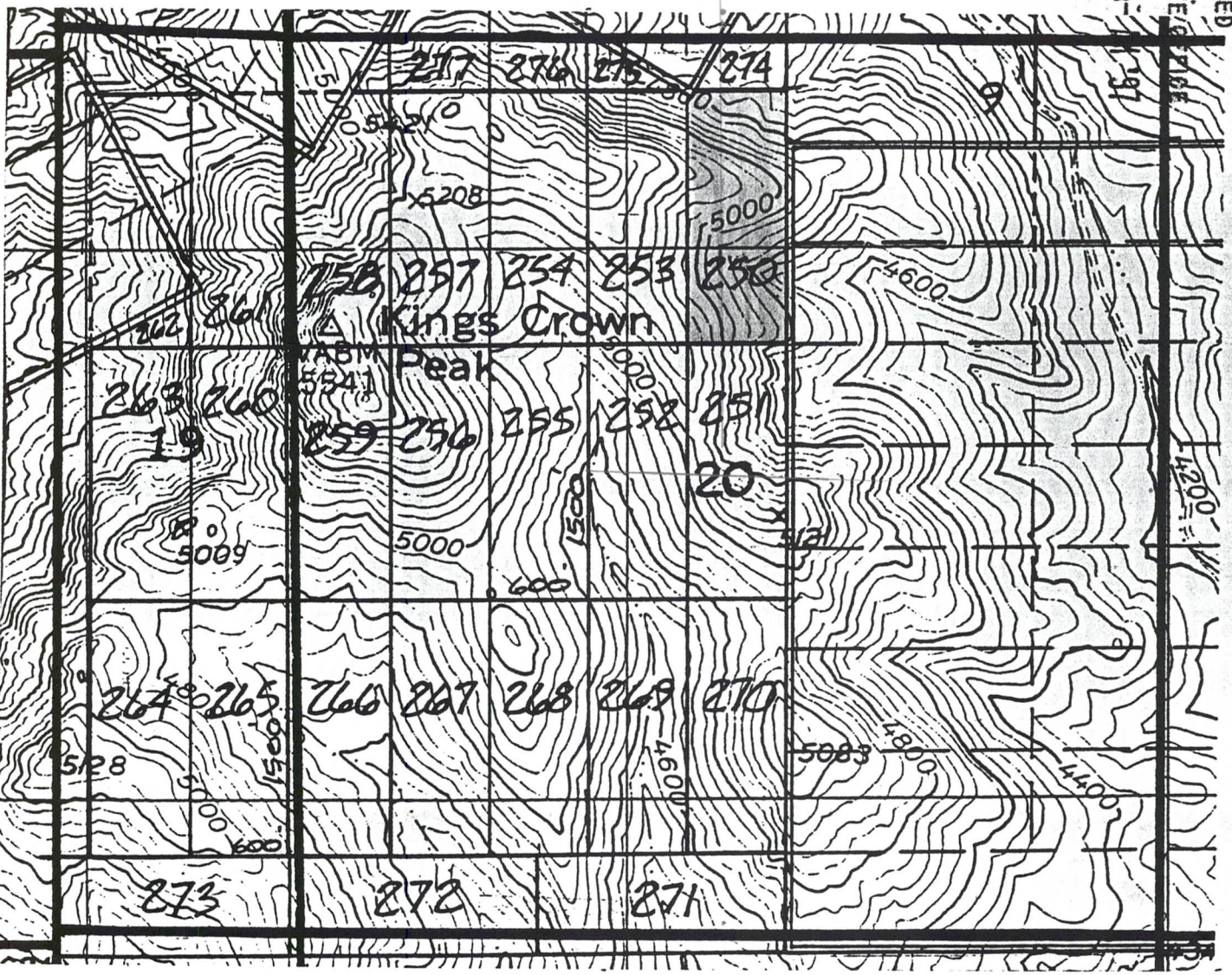
LOCATOR (s)

Diane P. [Signature]  
AGENT FOR BHP COPPER, INC.

A HC 348064

RECEIVED  
 B.L.M.  
 ARIZONA STATE GEOLOGIC SERVICE  
 SEP 29 10 3-


CLAIM MAP  
 ERIC LODE CLAIMS



A HC 348064

Scale: 1" = 1000'

1. The above map depicts the ERIC # 250 mining claim, which is located in Section (s) 20 Township 1 South, Range 13 East, Gila and Salt River Meridian, Pinal County, Arizona.
2. The type of corner and location monuments used are as follows: 4-foot PVC pipe, 1-1/2 inch in diameter.
3. The bearings and distances in degrees and feet between claim corners are as depicted on the map.





2



OFFICIAL RECORDS OF  
PINAL COUNTY RECORDER

KATHLEEN C. FELIX

DATE: 08/28/97 TIME: 0841  
FEE : 10.00  
PAGES: 2  
FEE NO: 1997-029708

RECEIVED  
PINAL COUNTY RECORDER  
ARIZONA STATE OFFICE  
SEP 29 10 32 AM '97

LOCATION NOTICE FOR LODE MINING CLAIM

NOTICE IS HEREBY GIVEN that the ERIC # 251 the lode mining claim has been  
located by BHP COPPER, INC., whose current mailing address is  
17400 N. ORANGE BLVD, SUITE 200 TUCSON, AZ.

The general course of this claim is NORTH TO SOUTH and it is situated in  
PINAL County, Arizona.

This claim is 1500 feet in length and 600 feet in width. This claim runs  
from the location monument on which this location notice is posted approximately 20 feet in a  
NORTH direction to the NORTH end line and 1400 feet in a SOUTH direction to the  
SOUTH end line. This claim is marked by six monuments, one at each corner and one at the center  
of each end line of the claim.

The location monument on which this notice is posted is situated within Section 20  
S, Range 13 E, Gila Salt River Base and Meridian, Arizona and this claim encompasses  
portions of the following quarter section (s), section (s), Township (s) and Range (s)  
NE 1/4, NW 1/4, SW 1/4 & SE 1/4 of Section 20, T. 1 S., R. 13 E.  
Gila Salt River Base and Meridian, Arizona.

The locality of this claim with reference to some natural object or permanent monument and  
additional information (if any) concerning its locality are as follows: 2500 FEET WEST  
AND 3400 FEET NORTH OF THE SOUTHWEST CORNER OF  
SECTION 20, T. 1 S., R. 13 E.

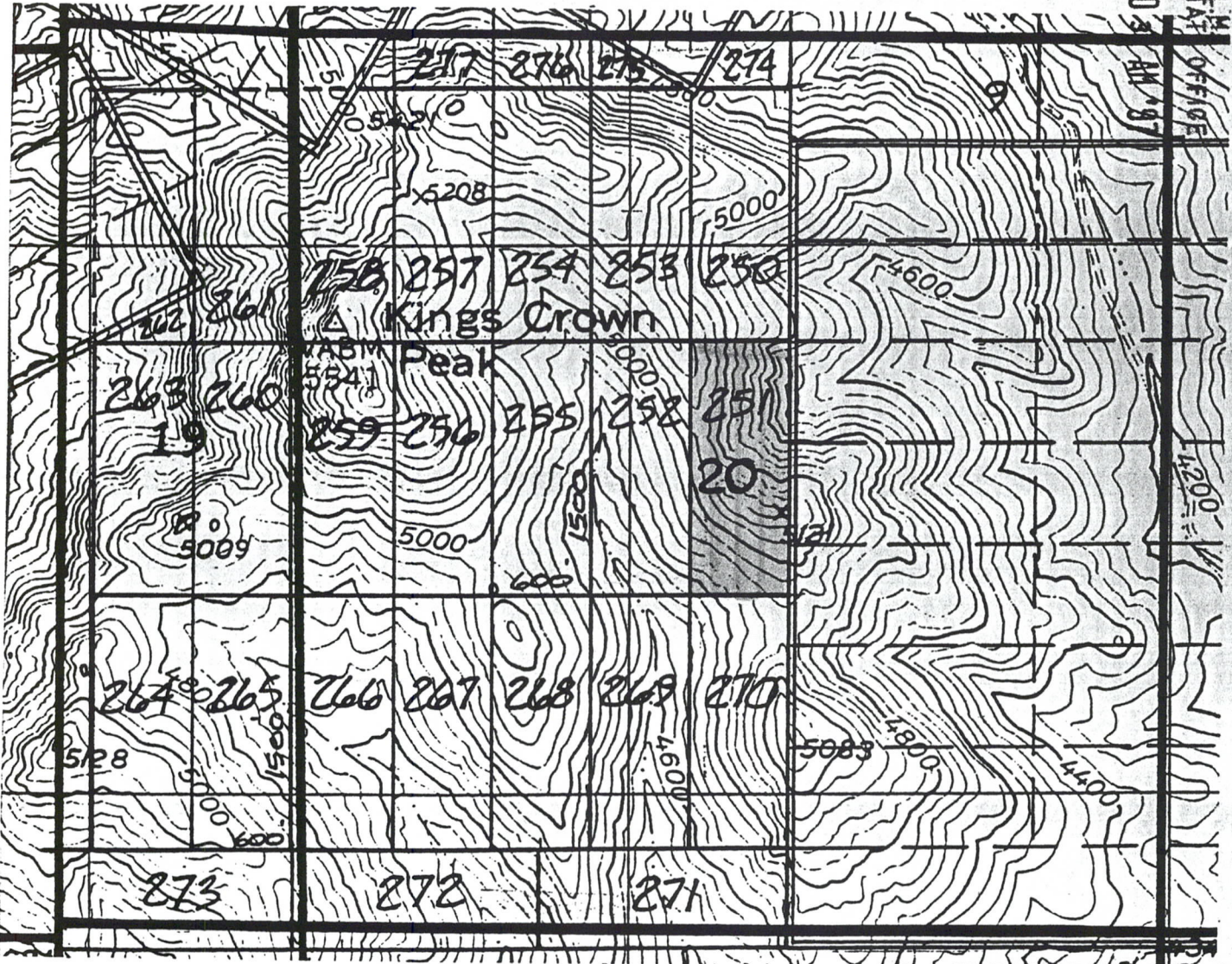
DATED AND POSTED on the ground this 22 day of JULY, 19 97.

LOCATOR (s)  
Dino R. [Signature]  
AGENT FOR BHP COPPER, INC.

A HC 348065


**CLAIM MAP  
ERIC LODE CLAIMS**

RECEIVED  
B.L.M. OFFICE  
ARIZONA STATE  
SEP 29 10 31 AM '97



Scale: 1" = 1000'

1. The above map depicts the ERIC # 251 mining claim, which is located in Section (s) 20 Township 1 South, Range 13 East, Gila and Salt River Meridian, Pinal County, Arizona.
2. The type of corner and location monuments used are as follows: 4-foot PVC pipe, 1-1/2 inch in diameter.
3. The bearings and distances in degrees and feet between claim corners are as depicted on the map.



A MC 348065

2



OFFICIAL RECORDS OF  
PINAL COUNTY RECORDER

KATHLEEN C. FELIX

DATE: 08/28/97 TIME: 0841  
FEE : 10.00  
PAGES: 2  
FEE NO: 1997-029709

RECEIVED  
B.L.M.  
ARIZONA STATE OFFICE  
SEP 29 10 32 AM '97

LOCATION NOTICE FOR LODE MINING CLAIM

NOTICE IS HEREBY GIVEN that the ERIC # 252 the lode mining claim has  
located by BHP COPPER INC., whose current mailing address is  
7400 N. ORACLE ROAD, SUITE 200, TUCSON, AZ.

The general course of this claim is NORTH TO SOUTH and it is situated in  
PINAL County, Arizona.

This claim is 1500 feet in length and 600 feet in width. This claim runs  
from the location monument on which this location notice is posted approximately 20 feet in a  
NORTH direction to the NORTH end line and 1400 feet in a SOUTH direction to the  
SOUTH end line. This claim is marked by six monuments, one at each corner and one at the center  
of each end line of the claim.

The location monument on which this notice is posted is situated within Section 20, Township 1  
S, Range 13 E, Gila Salt River Base and Meridian, Arizona and this claim encompasses  
portions of the following quarter section (s), section (s), Township (s) and Range (s)  
SW 1/4 & NW 1/4 of SECTION 20, T. 1 S., R. 13 E.  
Gila Salt River Base and Meridian, Arizona.

The locality of this claim with reference to some natural object or permanent monument and  
additional information (if any) concerning its locality are as follows: 3100 FEET WEST  
AND 3400 FEET NORTH OF THE SOUTHWEST CORNER OF  
SECTION 20, T. 1 S., R. 13 E.

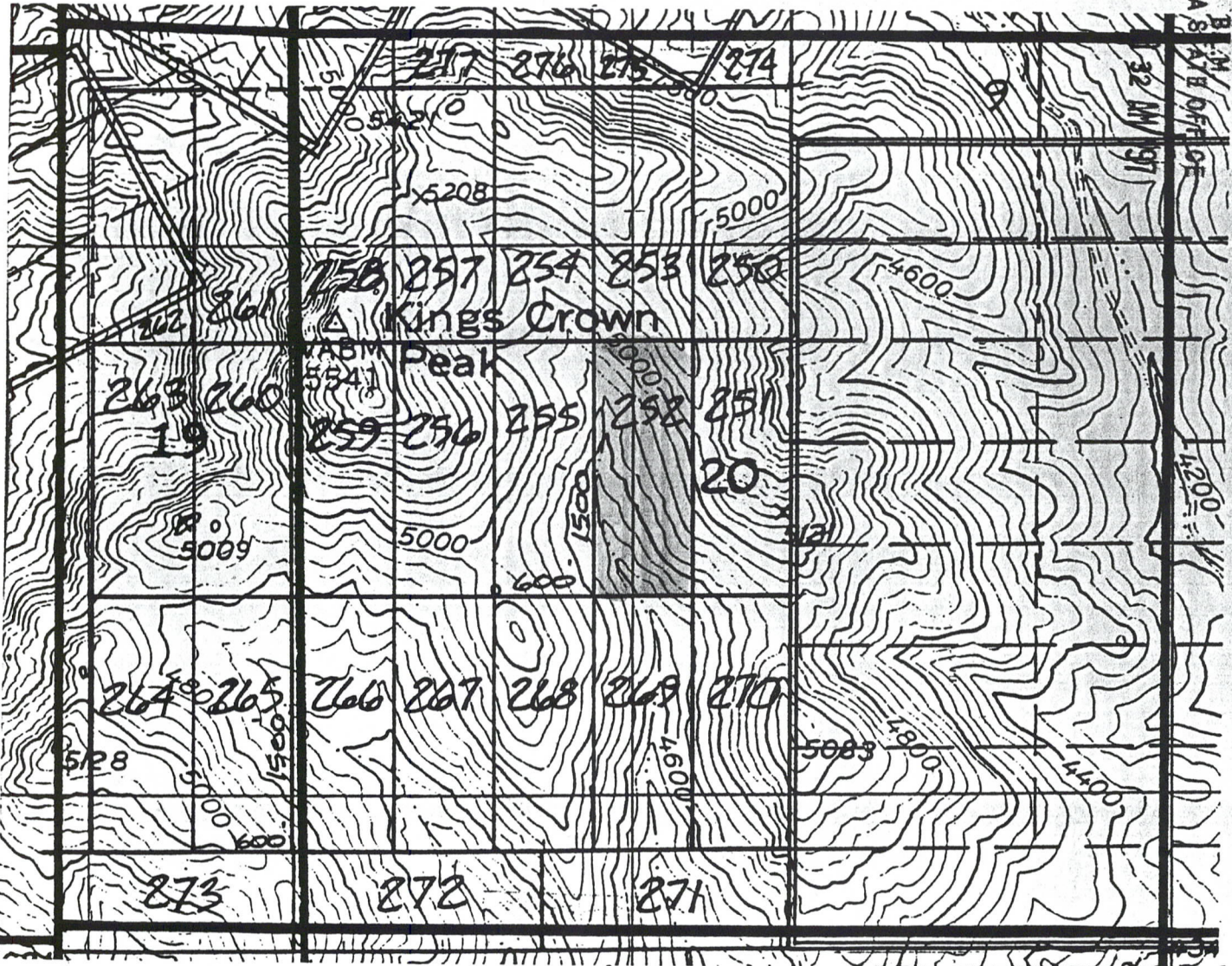
DATED AND POSTED on the ground this 22 day of JULY, 1997.

LOCATOR (s)  
David R. Peto  
AGENT FOR BHP COPPER INC.

A MC 348066


CLAIM MAP  
ERIC LODE CLAIMS

RECEIVED  
B. M. / OFFICE  
ARIZONA STATE OFFICE  
SEP 29 12 32 PM '97



Scale: 1" = 1000'

1. The above map depicts the ERIC # 252 mining claim, which is located in Section (s) 20 Township 1 South, Range 13 East, Gila and Salt River Meridian, Pinal County, Arizona.
2. The type of corner and location monuments used are as follows: 4-foot PVC pipe, 1-1/2 inch in diameter.
3. The bearings and distances in degrees and feet between claim corners are as depicted on the map.



A MC 348066

(2)



OFFICIAL RECORDS OF  
PINAL COUNTY RECORDER

KATHLEEN C. FELIX

DATE: 08/28/97 TIME: 0841  
FEE : 10.00  
PAGES: 2  
FEE NO: 1997-029710

LOCATION NOTICE FOR LODE MINING CLAIM

NOTICE IS HEREBY GIVEN that the Eric # 253 the lode mining claim has been located by BHP Copper Inc, whose current mailing address is 7400 N. Oracle Road, Suite 200, Tucson, AZ

RECEIVED  
B.L.M.  
ARIZONA STATE OFFICE  
SEP 29 10 32 AM '97

The general course of this claim is South to North and it is situated Pinal County, Arizona.

This claim is 1500 feet in length and 600 feet in width. This claim runs from the location monument on which this location notice is posted approximately 20 feet in a South direction to the South end line and 1400 feet in a North direction to the North end line. This claim is marked by six monuments, one at each corner and one at the center of each end line of the claim.

The location monument on which this notice is posted is situated within Section 20, Township 1 S, Range 13 E, Gila Salt River Base and Meridian, Arizona and this claim encompasses portions of the following quarter section (s), section (s), Township (s) and Range (s) NW 1/4 of Section 20, T. 1 S., R. 13 E., Gila Salt River Base and Meridian, Arizona.

The locality of this claim with reference to some natural object or permanent monument and additional information (if any) concerning its locality are as follows: 3100 FEET WEST AND 3400 FEET NORTH OF THE SOUTHEAST CORNER OF SECTION 20, T. 1 S., R. 13 E.

DATED AND POSTED on the ground this 22 day of JULY, 1997.

LOCATOR (s)  
Daniel E. P...  
AGENT FOR BHP COPPER, INC.

A MC 348067



2



OFFICIAL RECORDS OF  
PINAL COUNTY RECORDER

KATHLEEN C. FELIX

DATE: 08/28/97 TIME: 0841  
FEE : 10.00  
PAGES: 2  
FEE NO: 1997-029711

RECEIVED  
BIRMINGHAM  
ARIZONA STATE OFFICE  
SEP 29 11 32 AM '97

LOCATION NOTICE FOR LODE MINING CLAIM

NOTICE IS HEREBY GIVEN that the Eric # 254 the lode mining claim has  
located by BHP Copper, Inc., whose current mailing address is  
7400 N. Orange Road, Suite 200, Tucson, Az.

The general course of this claim is South to North and it is situated in  
Pima County, Arizona.

This claim is 1500 feet in length and 600 feet in width. This claim runs  
from the location monument on which this location notice is posted approximately 20 feet in a  
South direction to the South end line and 1400 feet in a North direction to the  
North end line. This claim is marked by six monuments, one at each corner and one at the center  
of each end line of the claim.

The location monument on which this notice is posted is situated within Section 20  
S, Range 13 E, Gila Salt River Base and Meridian, Arizona and this claim encompasses  
portions of the following quarter section (s), section (s), Township (s) and Range (s)

NW 1/4 of Section 20, T. 15, R. 13E.  
Gila Salt River Base and Meridian, Arizona.

The locality of this claim with reference to some natural object or permanent monument and  
additional information (if any) concerning its locality are as follows: 3700 Feet West  
AND 3400 Feet North of the South East corner of  
Section 20, T. 15, R. 13E.

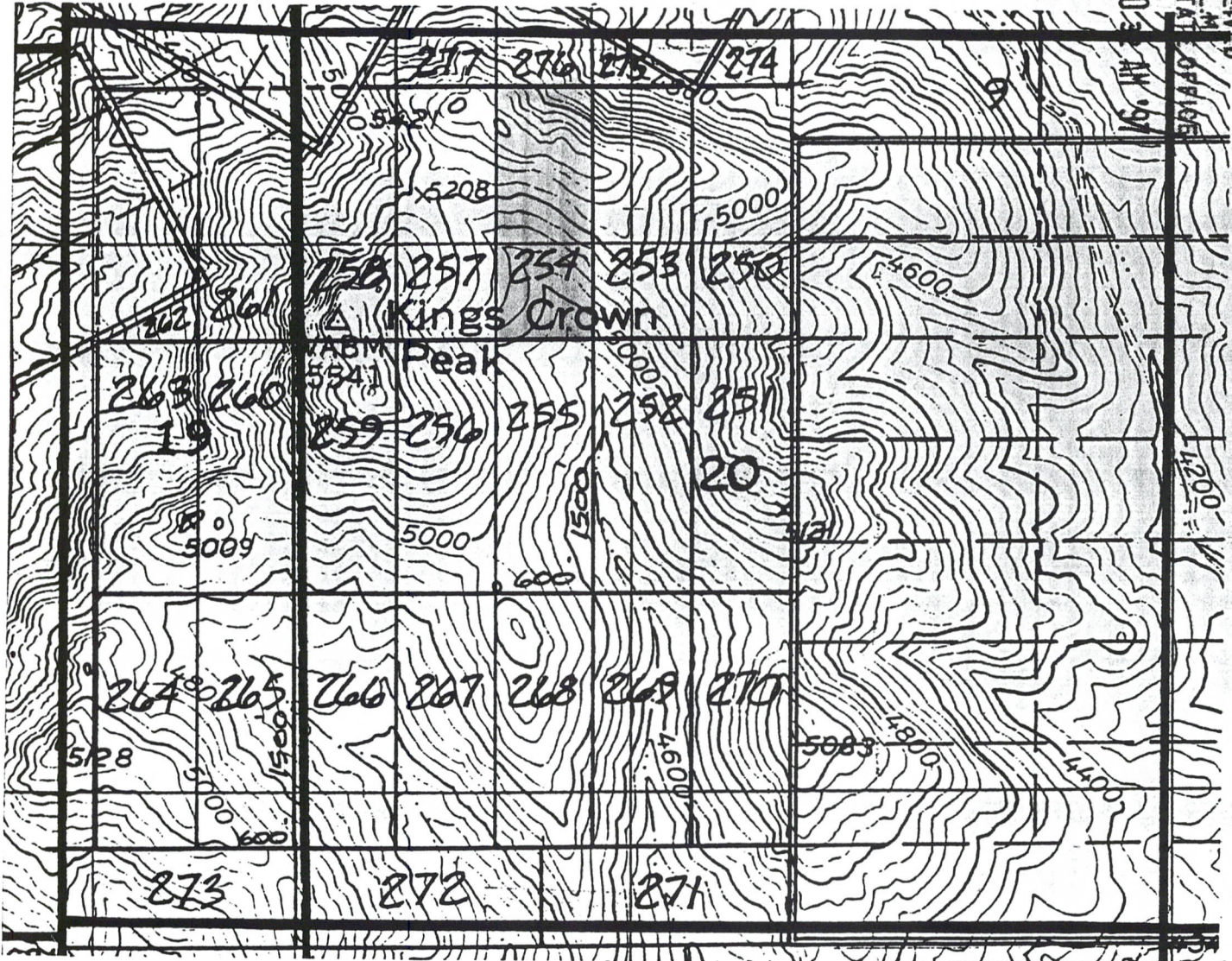
DATED AND POSTED on the ground this 22 day of July, 19 97.

LOCATOR (s)  
[Signature]  
AGENT FOR BHP COPPER, INC.

A MC 348068


CLAIM MAP  
ERIC LODE CLAIMS

RECEIVED  
B.L.M. OFFICE  
ARIZONA STATE  
SEP 29 10 34 AM '97



Scale: 1" = 1000'

1. The above map depicts the ERIC # 254 mining claim, which is located in Section (s) 20 Township 1 South, Range 13 East, Gila and Salt River Meridian, Pinal County, Arizona.
2. The type of corner and location monuments used are as follows: 4-foot PVC pipe, 1-1/2 inch in diameter.
3. The bearings and distances in degrees and feet between claim corners are as depicted on the map.



A MC 348068



2



OFFICIAL RECORDS OF  
PINAL COUNTY RECORDER

KATHLEEN C. FELIX

DATE: 08/28/97 TIME: 0841  
FEE : 10.00  
PAGES: 2  
FEE NO: 1997-029712

RECEIVED  
A.M.  
ARIZONA STATE OFFICE  
SEP 29 10 32 AM '97

LOCATION NOTICE FOR LODE MINING CLAIM

NOTICE IS HEREBY GIVEN that the ERIC #255 the lode mining claim has been located by BHP COPPER, INC., whose current mailing address is 7400 N. ORANGE BLVD, SUITE 200, PUEBLO, AZ.

The general course of this claim is NORTH TO SOUTH and it is situated in PINAL County, Arizona.

This claim is 1500 feet in length and 600 feet in width. This claim runs from the location monument on which this location notice is posted approximately 20 feet in a NORTH direction to the NORTH end line and 1400 feet in a SOUTH direction to the SOUTH end line. This claim is marked by six monuments, one at each corner and one at the center of each end line of the claim.

The location monument on which this notice is posted is situated within Section 20, Township 1 S, Range 13 E, Gila Salt River Base and Meridian, Arizona and this claim encompasses portions of the following quarter section (s), section (s), Township (s) and Range (s) NW 1/4 & SW 1/4 of SECTION 20, T. 1 S. R. 13 E., Gila Salt River Base and Meridian, Arizona.

The locality of this claim with reference to some natural object or permanent monument and additional information (if any) concerning its locality are as follows: 3700 FEET WEST AND 3400 FEET NORTH OF THE SOUTHWEST CORNER OF SECTION 20, T. 1 S. R. 13 E.

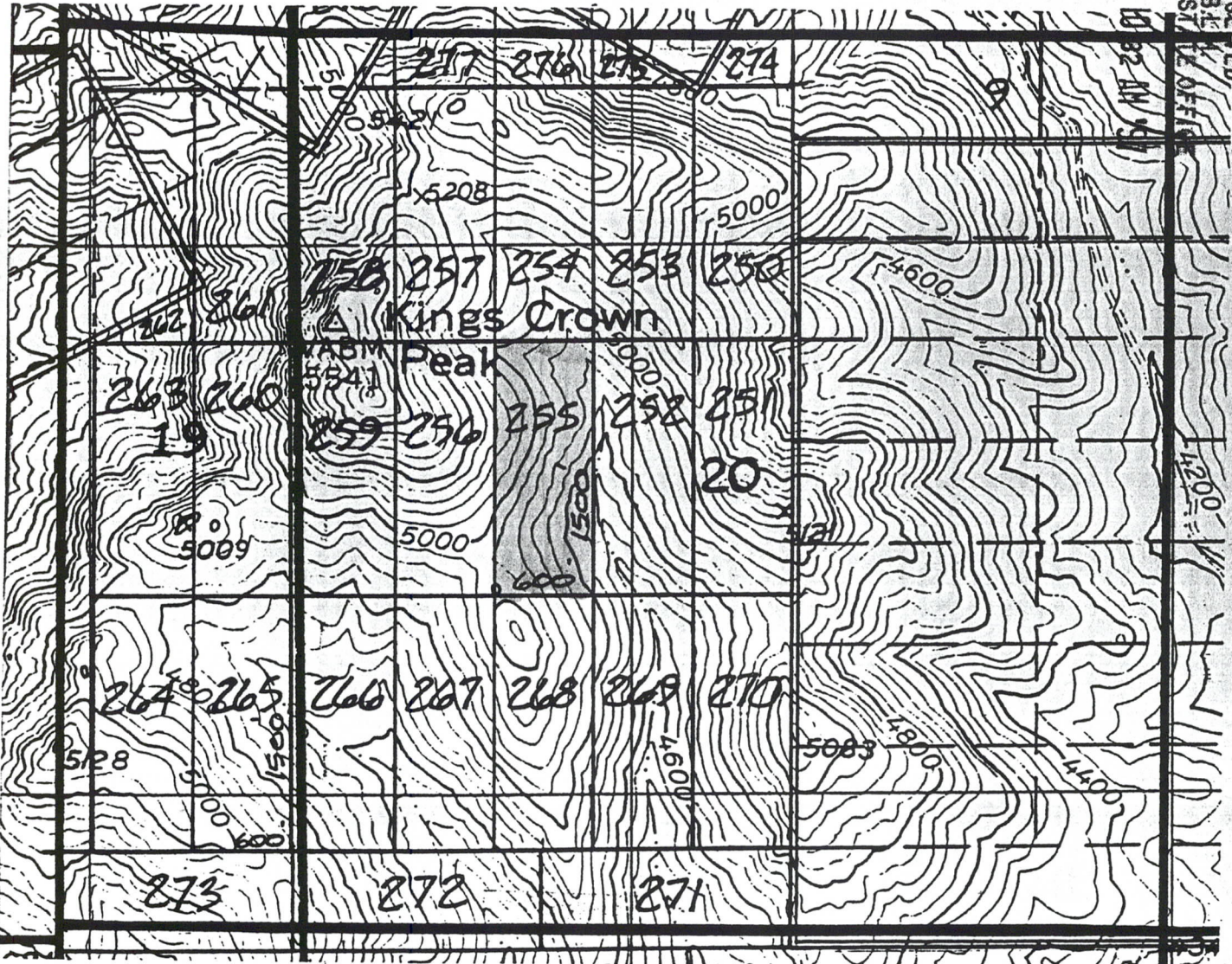
DATED AND POSTED on the ground this 22 day of JULY, 1997.

LOCATOR (s)  
Dina P. [Signature]  
AGENT FOR BHP COPPER, INC.

A MC 348069


CLAIM MAP  
ERIC LODE CLAIMS

RECEIVED  
BUREAU OF LANDS  
ARIZONA STATE OFFICE  
SEP 29 10 32 AM '97



Scale: 1" = 1000'

1. The above map depicts the ERIC # 255 mining claim, which is located in Section (s) 20 Township 1 South, Range 13 East, Gila and Salt River Meridian, Pinal County, Arizona.
2. The type of corner and location monuments used are as follows: 4-foot PVC pipe, 1-1/2 inch in diameter.
3. The bearings and distances in degrees and feet between claim corners are as depicted on the map.



A MC 348069

2



OFFICIAL RECORDS OF PINAL COUNTY RECORDER

KATHLEEN C. FELIX

DATE: 08/28/97 TIME: 0841  
FEE : 10.00  
PAGES: 2  
FEE NO: 1997-029713

RECEIVED  
BIRMINGHAM  
ARIZONA STATE OFFICE  
SEP 29 10 02 AM '97

LOCATION NOTICE FOR LODE MINING CLAIM

NOTICE IS HEREBY GIVEN that the ERIC # 256 the lode mining claim has been located by BHP COPPER, INC., whose current mailing address is 7400 N. ORANGE ROAD, SUITE 200, TUCSON, AZ.

The general course of this claim is NORTH TO SOUTH and it is situated in PINAL County, Arizona.

This claim is 1500 feet in length and 600 feet in width. This claim runs from the location monument on which this location notice is posted approximately 20 feet in a NORTH direction to the NORTH end line and 1400 feet in a SOUTH direction to the SOUTH end line. This claim is marked by six monuments, one at each corner and one at the center of each end line of the claim.

The location monument on which this notice is posted is situated within Section 20, Township 1 S, Range 13 E, Gila Salt River Base and Meridian, Arizona and this claim encompasses portions of the following quarter section (s), section (s), Township (s) and Range (s)

NW 1/4 & SW 1/4 of Section 20, T. 1 S. R. 13 E, Gila Salt River Base and Meridian, Arizona.

The locality of this claim with reference to some natural object or permanent monument and additional information (if any) concerning its locality are as follows: 4300 FEET WEST AND 3400 FEET NORTH OF THE SOUTHWEST CORNER OF SECTION 20, T. 1 S., R. 13 E.

DATED AND POSTED on the ground this 22 day of JULY, 1997.

LOCATOR (s)

Dina R. Potts  
AGENT FOR BHP COPPER, INC.

A MC 348070



2



OFFICIAL RECORDS OF  
PINAL COUNTY RECORDER

KATHLEEN C. FELIX

DATE: 08/28/97 TIME: 0841  
FEE : 10.00  
PAGES: 2  
FEE NO: 1997-029714

LOCATION NOTICE FOR LODE MINING CLAIM

RECEIVED  
BLM  
ARIZONA STATE OFFICE  
SEP 29 10 3 AM '97

NOTICE IS HEREBY GIVEN that the Eric # 257 the lode mining claim has been located by BHP COPPER INC, whose current mailing address is 7400 N. ORACLE ROAD, SUITE 200, TULSON, AZ.

The general course of this claim is SOUTH TO NORTH and it is situated in PINAL County, Arizona.

This claim is 1500 feet in length and 600 feet in width. This claim runs from the location monument on which this location notice is posted approximately 20 feet in a SOUTH direction to the SOUTH end line and 1400 feet in a NORTH direction to the NORTH end line. This claim is marked by six monuments, one at each corner and one at the center of each end line of the claim.

The location monument on which this notice is posted is situated within Section 20, Township 1 S, Range 13 E, Gila Salt River Base and Meridian, Arizona and this claim encompasses portions of the following quarter section (s), section (s), Township (s) and Range (s)

NW 1/4 of Section 20, T. 1 S. R. 13 E, Gila Salt River Base and Meridian, Arizona.

The locality of this claim with reference to some natural object or permanent monument and additional information (if any) concerning its locality are as follows: 4300 FEET WEST AND 3400 FEET NORTH OF THE SOUTH EAST CORNER OF SECTION 20, T. 1 S. R. 13 E.

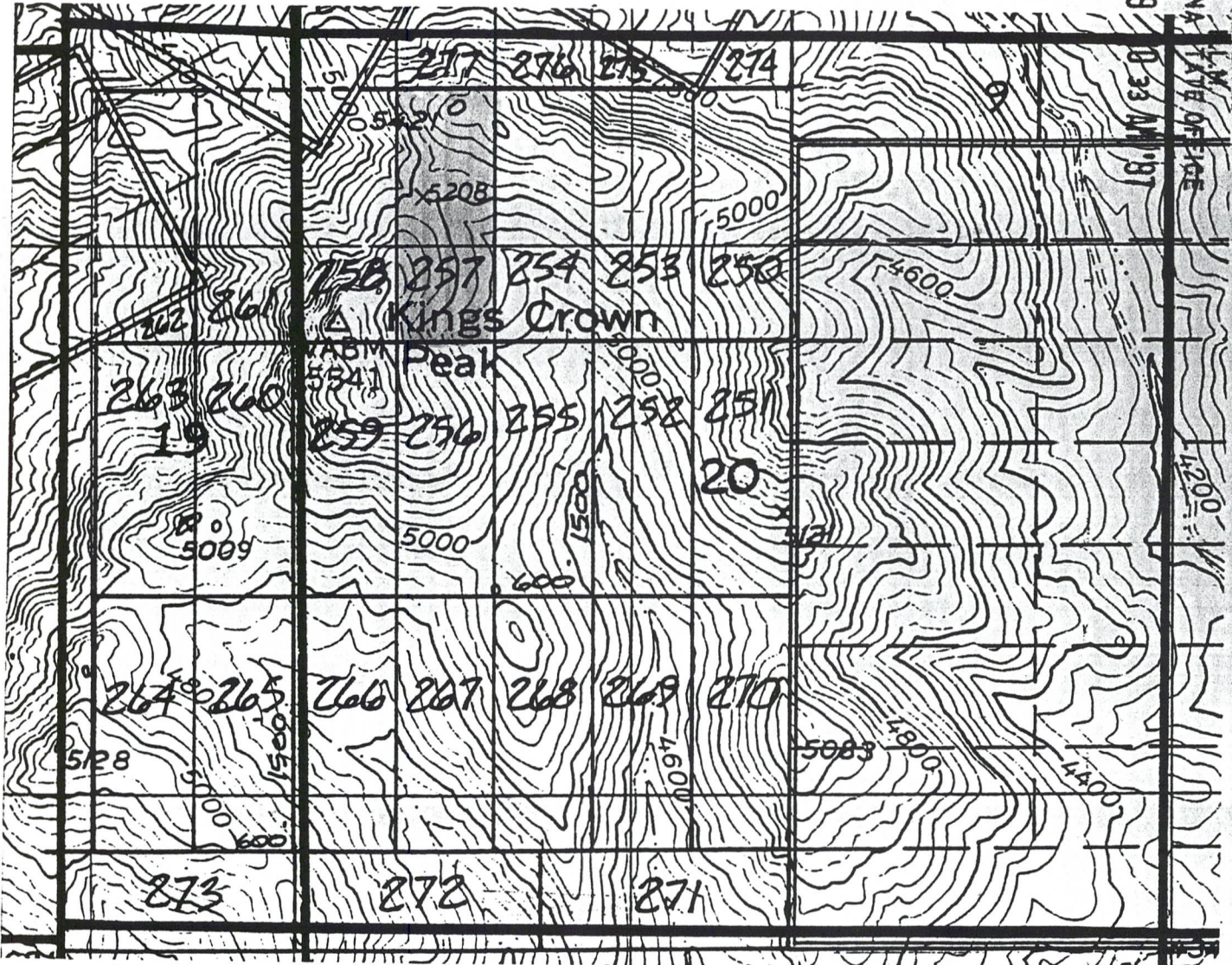
DATED AND POSTED on the ground this 22 day of JULY, 1997.

LOCATOR (s)  
Dina E. Pardo  
AGENT FOR BHP COPPER INC

A MC 348071


CLAIM MAP  
ERIC LODE CLAIMS

RECEIVED  
ARIZONA  
STATE OFFICE  
SEP 29 10 33 AM '87



Scale: 1" = 1000'

1. The above map depicts the ERIC # 257 mining claim, which is located in Section (s) 20 Township 1 South, Range 13 East, Gila and Salt River Meridian, Pinal County, Arizona.
2. The type of corner and location monuments used are as follows: 4-foot PVC pipe, 1-1/2 inch in diameter.
3. The bearings and distances in degrees and feet between claim corners are as depicted on the map.



A HC 348071

3



OFFICIAL RECORDS OF  
PINAL COUNTY RECORDER

KATHLEEN C. FELIX

DATE: 08/28/97 TIME: 0841  
FEE : 10.00  
PAGES: 2  
FEE NO: 1997-029715

RECEIVED  
B.L.A.  
ARIZONA STATE OFFICE  
SEP 29 10:33 AM '97

LOCATION NOTICE FOR LODE MINING CLAIM

NOTICE IS HEREBY GIVEN that the ERICH # 258 the lode mining claim located by BHP CORP., INC., whose current mailing address is 7400 N. ORACLE ROAD, SUITE 200, TULSA, AZ

The general course of this claim is SOUTH TO NORTH and it is situated in PINAL County, Arizona.

This claim is 1500 feet in length and 600 feet in width. This claim runs from the location monument on which this location notice is posted approximately 20 feet in a SOUTH direction to the SOUTH end line and 1400 feet in a NORTH direction to the NORTH end line. This claim is marked by six monuments, one at each corner and one at the center of each end line of the claim.

The location monument on which this notice is posted is situated within Section 20, Township 1 S, Range 13 E, Gila Salt River Base and Meridian, Arizona and this claim encompasses portions of the following quarter section (s), section (s), Township (s) and Range (s) NORTHWEST 1/4 OF SECTION 20, T. 1 S., R. 13 E., Gila Salt River Base and Meridian, Arizona.

The locality of this claim with reference to some natural object or permanent monument and additional information (if any) concerning its locality are as follows: 4900 FEET WEST AND 3400 FEET NORTH OF THE SOUTHWEST CORNER OF SECTION 20, T. 1 S., R. 13 E.

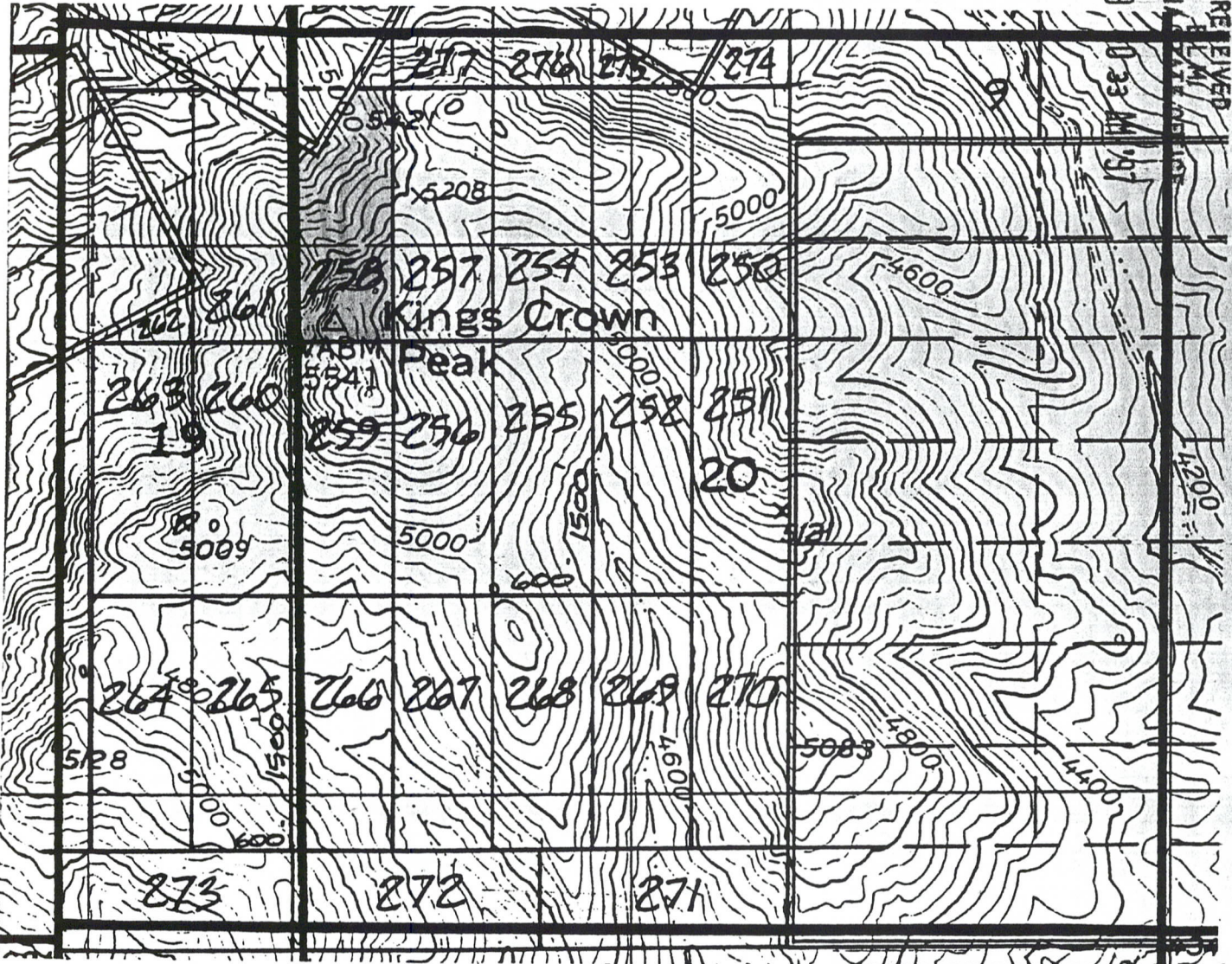
DATED AND POSTED on the ground this 22 day of JULY, 1997.

LOCATOR (s)  
David E. Puto  
AGENT FOR BHP CORP., INC.

A MC 348072


CLAIM MAP  
ERIC LODE CLAIMS

RECEIVED  
ARIZONA  
SEP 29 10 33 AM '97



Scale: 1" = 1000'

1. The above map depicts the ERIC # 258 mining claim, which is located in Section (s) 20 Township 1 South, Range 13 East, Gila and Salt River Meridian, Pinal County, Arizona.
2. The type of corner and location monuments used are as follows: 4-foot PVC pipe, 1-1/2 inch in diameter.
3. The bearings and distances in degrees and feet between claim corners are as depicted on the map.



A MC 348072





OFFICIAL RECORDS OF  
PINAL COUNTY RECORDER

KATHLEEN C. FELIX

DATE: 08/28/97 TIME: 0841  
FEE : 10.00  
PAGES: 2  
FEE NO: 1997-029716

RECEIVED  
P.C.M.  
ARIZONA STATE OFFICE  
SEP 29 10 33 AM '97

LOCATION NOTICE FOR LODE MINING CLAIM

NOTICE IS HEREBY GIVEN that the Eric # 259 the lode mining claim has  
located by BHP Copper Inc., whose current mailing address is  
7400 N. ORANGE AVE, SUITE 200, TUCSON, AZ.

The general course of this claim is NORTH TO SOUTH and it is situated in  
PINAL County, Arizona.

This claim is 1500 feet in length and 600 feet in width. This claim runs  
from the location monument on which this location notice is posted approximately 20 feet in a  
NORTH direction to the NORTH end line and 1480 feet in a SOUTH direction to the  
SOUTH end line. This claim is marked by six monuments, one at each corner and one at the center  
of each end line of the claim.

The location monument on which this notice is posted is situated within Section 20, Township 1  
S, Range 13 E, Gila Salt River Base and Meridian, Arizona and this claim encompasses  
portions of the following quarter section (s), section (s), Township (s) and Range (s)  
NW 1/4 & SW 1/4 of Section 20, T. 1 S., R. 13 E.  
Gila Salt River Base and Meridian, Arizona.

The locality of this claim with reference to some natural object or permanent monument and  
additional information (if any) concerning its locality are as follows: 4900 FEET WEST  
AND 3400 FEET NORTH OF THE SE CORNER OF  
Section 20, T. 1 S., R. 13 E.

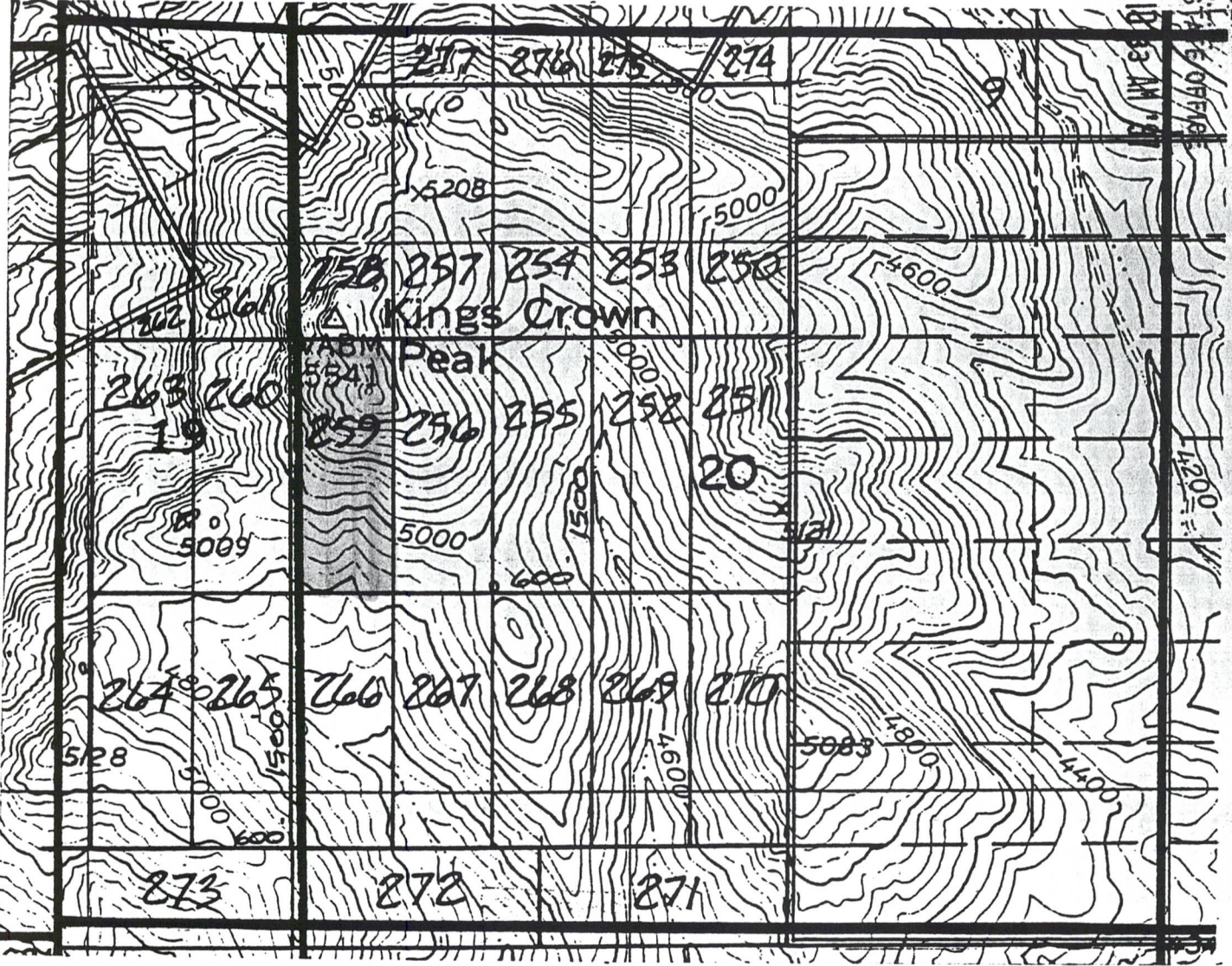
DATED AND POSTED on the ground this 22 day of JULY, 1997.

LOCATOR (s)  
[Signature]  
AGENT FOR BHP COPPER INC.

A H C 348073


CLAIM MAP  
ERIC LODE CLAIMS

RECEIVED  
B.L. & OFFICE  
ARIZONA STATE  
SEP 29 10 53 AM '88



Scale: 1" = 1000'

1. The above map depicts the ERIC # 259 mining claim, which is located in Section (s) 20 Township 1 South, Range 13 East, Gila and Salt River Meridian, Pinal County, Arizona.
2. The type of corner and location monuments used are as follows: 4-foot PVC pipe, 1-1/2 inch in diameter.
3. The bearings and distances in degrees and feet between claim corners are as depicted on the map.



A MC 348073



347702  
348024  
344781

Legal and Land  
**BHP Copper**

17 August, 1998

Bureau of Land Management  
Records Section  
222 N. Central Avenue  
Phoenix, Arizona 85004-2203

RECEIVED  
BUREAU OF LAND MANAGEMENT  
AUG 18 9 32 AM '98  
STATE OF ARIZONA  
PHOENIX

**Re: Agent for BHP Copper Inc.**

Gentlemen:

The undersigned, Officer of BHP Copper Inc. ("BHP"), does hereby appoint Patricia D. Peraza to act as Agent on behalf of BHP.

BHP COPPER INC.

Andrew A. Brodkey  
Andrew A. Brodkey  
Vice President & Assistant General Counsel



Checked by

Tony Smith

OK

GEOGRAPHIC STATE: ARIZONA MERIDIAN: 14 TOWNSHIP: 1-05 RANGE: 13-0E

SEC	SUBDIVISION	TIR X-REFERENCE		NUMBER/TYPERDISPOSITION/ACRES	PROPRIETOR/INTEREST/RELATIONSHIP
28	NWSW, S2NW, SWNE	14	1-05 14-0E	CASE: AZA 006373	US WEST COMMUNICATIO 100.00000% HOLDER
29	SESW, SE	14	2-05 11-0E	TYPE: 289100 ROW-FOREST LAND	
32	NENW	14	2-05 12-0E	DISP: AUTHORIZED 06/24/71	
32	LOT 2			ACRS: 00006.440	
*22	SW, SESESENW, S2NE				
*23	NW, NWNWNE				
*27	W2NW				
*28	SENE				
*31	LOT 2,3				
2	E2, SESESW	14	1-0N 13-0E	CASE: AZA 009599	AZ PUBLIC SERVICE CO 50.00000% HOLDER
10	SE	14	1-0N 14-0E	TYPE: 289100 ROW-FOREST LAND	SRP PUBLIC LANDS DIV 50.00000% HOLDER
11	N2, NWSW	14	2-0N 14-0E	DISP: AUTHORIZED 04/28/76	
15	W2, NWNE	14	2-05 13-0E	ACRS: 01855.500	
21	E2E2	14	3-0N 14-0E		
22	NWNW	14	4-0N 14-0E		
28	E2E2	14	4-0N 15-0E		
33	E2E2	14	5-0N 15-0E		
34	W2W2	14	6-0N 15-0E		
		14	7-0N 15-0E		
		14	8-0N 15-0E		
		14	9-0N 15-0E		
		14	10-0N 15-0E		
		14	10-2N 15-0E		
		14	11-0N 14-0E		
2	NE, S2	14	1-0N 13-0E	CASE: AZA 009601	AZ PUBLIC SERVICE CO 50.00000% HOLDER
10	S2, SESENE	14	1-0N 14-0E	TYPE: 289100 ROW-FOREST LAND	SRP PUBLIC LANDS DIV 50.00000% HOLDER
11	NWNWNE, W2	14	2-0N 14-0E	DISP: AUTHORIZED 04/28/76	
15	N2, SW	14	3-0N 14-0E	ACRS: 01723.950	
16	SESESE	14	4-0N 14-0E		
21	E2NE	14	4-0N 15-0E		
22	NWNWNW	14	5-0N 15-0E		
		14	6-0N 15-0E		
		14	7-0N 15-0E		
		14	8-0N 15-0E		
		14	9-0N 15-0E		
		14	10-0N 15-0E		
		14	10-2N 15-0E		
		14	11-0N 14-0E		
31	PT NS 4797			CASE: AZA 018244	MAGNA COPPER CO 100.00000% PATENTEE
31	PT NS 4633			TYPE: 386200 MINERAL PATENT LODE	
31	PT NS 4633			DISP: AUTHORIZED 09/10/96	
32	PT NS 4633			ACRS: 00099.960	
32	PT NS 4797				
*29	PT NS 4674				
*32	PT NS 4574				

\* = REJECTED/SEGREGATED/ASSIGNED-OUT

CASE TYPE: ALL DISPO: ALL

14 1-05 13-0E

GEOGRAPHIC STATE: ARIZONA                      MERIDIAN: 14    TOWNSHIP: 1-05    RANGE: 13-0E

SEC	SUBDIVISION	MTR X-REFERENCE	NUMBER/TYPE/DISPOSITION/ACRES	PROPRIETOR/INTEREST/RELATIONSHIP
1	M4766 MS	14 1-0N 13-0E	CASE: AZA 027911	CARLOTA COPPER CO 100.00000% APPLICANT
2	M4766 MS		TYPE: 386200 MINERAL PATENT LODE	
12	M4766 MS		DISP: PENDING 06/11/93	
			ACRS: 00306.948	
12	N2NENESENE, SENESENE	14 1-0S 14-0E	CASE: AZA 030005	FS REGION 3 100.00000% HOLDING AGENC
12	E2SESENE, E2E2NESE		TYPE: 232170 WDL-FS MISCELLANEOU	
12	NENESESE		DISP: PENDING 12/10/96	
13	S2N2NENE, S2NENE, N2SENE		ACRS: 00387.500	
13	N2S2SENE, S2SESENE			
13	SESWESENE			

GEOGRAPHIC STATE: ARIZONA                      MERIDIAN: 14    TOWNSHIP: 1-05    RANGE: 14-0E

SEC	SUBDIVISION	NIP X-REFERENCE			NUMBER/TYPE/DISPOSITION/ACRES	PROPRIETOR/INTEREST/RELATIONSHIP
2	NW				CASE: AZA 000494	AZ PUBLIC SERVICE CO 100.00000% HOLDER
3	E2, SW				TYPE: 289101 ROW-FS EASEMENT GRA	
4	S2				DISP: CLOSED 12/06/86	
7	S2				ACRS: 00019.743	
8	N2, SW					
9	NWNN					
2	LOT 12, 13	14	1-05	13-0E	CASE: AZA 006373	US WEST COMMUNICATIO 100.00000% HOLDER
3	S2S2SW, N2SE	14	2-05	11-0E	TYPE: 289100 ROW-FOREST LAND	
7	SE, SWSW	14	2-05	12-0E	DISP: AUTHORIZED 06/24/71	
8	NWSW				ACRS: 00006.440	
18	LOT 1					
*02	LOT 3, 4, 5, 6					
*03	SW, NWSE					
*07	E2SE					
*08	SE, NE					
*09	N2					
*10	NWNWNWNW					
2	PART				CASE: AZA 009932	INSPIR CONSOL COP CO 100.00000% APPLICANT
3	PART				TYPE: 386200 MINERAL PATENT LODG	
					DISP: CLOSED 09/22/83	
					ACRS: 00038.773	
2	NW				CASE: AZA 019242	GILA CNTY BD SUPV 100.00000% HOLDER
					TYPE: 289101 ROW-FS EASEMENT GRA	
					DISP: AUTHORIZED 01/11/84	
					ACRS: 00000.813	
2	M4694 MS	14	1-0N	14-0E	CASE: AZA 024486	CYPRUS MIAMI MINING 100.00000% APPLICANT
					TYPE: 386400 MILLSITE PATENTS	
					DISP: PENDING 04/17/90	
					ACRS: 00151.162	
3	M4706 MS	14	1-0N	14-0E	CASE: AZA 024656	CYPRUS MIAMI MINING 100.00000% APPLICANT
4	M4706 MS				TYPE: 386400 MILLSITE PATENTS	
					DISP: PENDING 07/20/90	
					ACRS: 00194.461	
22	PART				CASE: AZA 027679	HILEMAN CARL O 100.00000% CLAIMANT
					TYPE: 380913 SURFACE MGT-NOTICE	
					DISP: CLOSED 06/01/89	
					ACRS: 00001.000	
003	PORTIONS OF				CASE: AZA 028631	CYPRUS MIAMI MINING 100.00000% OPERATOR
004	PORTIONS OF				TYPE: 380910 SURFACE MGT-PLAN	CYPRUS MIAMI MINING 0.00000% CLAIMANT
021	PORTIONS OF				DISP: PENDING 04/19/94	
022	PORTIONS OF				ACRS: 00355.000	
027	PORTIONS OF					

\* = REJECTED/SEGREGATED/ASSIGNED-OUT



GEOGRAPHIC STATE: ARIZONA MERIDIAN: 14 TOWNSHIP: 1-0S RANGE: 14-0E

SEC	SUBDIVISION	NTR	X-REFERENCE	NUMBER/TYPE/DISPOSITION/ACRES	PROPRIETOR/INTEREST/RELATIONSHIP
028	PORTIONS OF				
033	PORTIONS OF				
034	PORTIONS OF				
003	ALL	14	1-0N 14-0E	CASE: AZA 028684 TYPE: 380913 SURFACE MGT-NOTICE DISP: AUTHORIZED 07/26/94 ACRS: 00004.000	CYPRUS MIAMI MINING 100.00000% OPERATOR CYPRUS MIAMI MINING 100.00000% CLAIMANT
7	E2SWS EXCEPT MS 4036B	14	1-0S 13-0E	CASE: AZA 030005 TYPE: 232170 MDL-FS MISCELLANEOU DISP: PENDING 12/10/96 ACRS: 00387.500	FS REGION 3 100.00000% HOLDING AGENC
7	S2N2N2 OF LOT 2				
7	S2N2 OF LOT 2				
7	S2 OF LOT 2				
7	SWSSEW, S2NWSSEW, W2E2SW				
7	S2N2NWSSEW				
7	E2W2SWSW				
7	LOT 3				
7	LOT 5				
18	E2NW EXCEPT PART MS 2337				
18	LOT 1-2				
7	SWSW			CASE: AZPHX 0067836 TYPE: 287300 ROW-WATER PLANTS DISP: AUTHORIZED 10/04/30 ACRS: 00000.470	HULL JESS C/O TONTO 100.00000% HOLDER
7	LOT 5,6				
7	N4036B NS				
18	LOT 1				
5	LOT 2,3,4			CASE: AZPHX 0080742 TYPE: 289100 ROW-FOREST LAND DISP: AUTHORIZED 05/31/44 ACRS: 00511.550	MAGMA COPPER CO 100.00000% HOLDER
6	LOT 1				
29	SWSW				
30	S2SE, SENE, E2SE, NWSE, SWNE				
31	E2, NWSE, SENW, NESW, SWNE				
32	W2				
1	S2NW, SW			CASE: AZPHX 0086991 TYPE: 289100 ROW-FOREST LAND DISP: AUTHORIZED 04/25/55 ACRS: 00015.610	ANTENNAVISION INC 100.00000% HOLDER
1	LOT 3,4				
12	W2				
13	W2				





UNITED STATES  
DEPARTMENT OF THE INTERIOR  
BUREAU OF LAND MANAGEMENT

(Return Address)

State \_\_\_\_\_ Office \_\_\_\_\_

AN EQUAL OPPORTUNITY EMPLOYER

OFFICIAL BUSINESS  
PENALTY FOR PRIVATE USE, \$300

**BUREAU OF LAND MANAGEMENT  
DENVER FEDERAL CENTER  
BUILDING 50, SC-610  
P.O. BOX 25047  
DENVER, COLORADO 80225-0047**

**FINANCIAL DOCUMENTS  
ONLY**

- SC-613C = PRODUCTION SCHEDULING SECTION**
- SC-615 = GENERAL ACCOUNTING BRANCH**
- SC-616 = ADMINISTRATIVE AND CUSTOMER PAYMENTS BRANCH**

**SC-613C PRODUCTION SCHEDULING SECTION**

Deposit Tickets (SF-215) Including Supporting Documents,  
e.g., Form 1370-35, 1370-40, etc.

Progress Reports (Form 1681-6)

Payroll Change Forms (FB-315)

Automated Payroll Correction Letters (FB305PP1)

Automated Refunds (Form 1374-1)

Adjustments to Lease (Form 1370-11 & Form 1371-18)

Refund Data Sheet (Form 1374-1) Including

DFS (Form 1310-5) or CDS (Form 1370-35)

**SC-615 GENERAL ACCOUNTING BRANCH**

Collection Transmittals (Form 1370-8 only) - Enclosed

Debit Vouchers (SF-5515)

Fund Transfers Between Agencies (SF-1081 Collection Refunds)

OPAC

Fuel & Oil Issue Record (Form 1520-28)

Motor Vehicle Petroleum Issue Record -  
Reimbursable (GSA Form 1374-A)

Emergency Firefighter Payrolls

Stores Control Register (Form 1520-6)

Receiving Report for Stores (DI-102)

Report of Survey for Stores (DI-103)

Transfer of Property for Stores (DI-104)

Inventory of Property for Stores (DI-106)

Reimbursable Work Project Authorization (Form 1681-3)

Final Salary Clearance (Form 1340-2) - Enclosed

Balanced Standard Voucher (Temporary Form 1310-21)

Project Number Assignment Form (Temporary Form 1310-12)

**SC-616 ADMINISTRATIVE AND CUSTOMER PAYMENTS BRANCH**

Travel Advance Requests (SF-1038) - Enclosed

Travel Vouchers (SF-1012) - Enclosed

Travel Authorizations (DI-1020) - Enclosed

Reimbursement Vouchers (SF-1129 Imprest) - Enclosed

Final Salary Clearance (Form 1340-2) - Enclosed

All Payment Invoices:

Document Face Sheets for Obligations & Payments (1310-5)

Purchase Orders (Pink & Blue) (OF-347)

Purchase Orders (SF-44)

Advertising Orders (SF-1143)

District Contract Obligations

District Certificates for Contract Payments (1510-10)

Receiving Reports (OF-347)

T.R. Buff copies (SF-1169) including

Documents Face Sheet (1310-5)

GSA FEDSTRIP Obligation Copies (SF-3146)

GSA Self Service Obligations (GSA-831)

Tort Claims (SF-1145)

Seed Test Results

Equipment Order Use Summary & Invoice (1510-18)

Fund Transfers Between Agencies (SF-1081 - Payments)

GEOGRAPHIC STATE: ARIZONA                      MERIDIAN: 14    TOWNSHIP: 1-0S    RANGE: 13-0E

SEC	SUBDIVISION	MTR. X-REFERENCE	NUMBER/TYPE/DISPOSITION/ACRES	PROPRIETOR/INTEREST/RELATIONSHIP
28	NWSW, S2NW, S9NE	14 1-0S 14-0E	CASE: AZA 006373	US WEST COMMUNICATIO 100.00000% HOLDER
29	SESW, SE	14 2-0S 11-0E	TYPE: 289100 ROW-FOREST LAND	
32	NE-NW	14 2-0S 12-0E	DISP: AUTHORIZED 06/24/71	
32	LOT 2		ACRS: 00006.440	
*22	SW, SESESENE, S2NE			
*23	NW, NNNWNE			
*27	W2NW			
*28	SENE			
*31	LOT 2, 3			
2	E2, SESESW	14 1-0N 13-0E	CASE: AZA 009599	AZ PUBLIC SERVICE CO 50.00000% HOLDER
10	SE	14 1-0N 14-0E	TYPE: 289100 ROW-FOREST LAND	SRP PUBLIC LANDS DIV 50.00000% HOLDER
11	N2, NWSW	14 2-0N 14-0E	DISP: AUTHORIZED 04/28/76	
15	W2, NWNE	14 2-0S 13-0E	ACRS: 01855.500	
21	E2E2	14 3-0N 14-0E		
22	NNNW	14 4-0N 14-0E		
28	E2E2	14 4-0N 15-0E		
33	E2E2	14 5-0N 15-0E		
34	W2W2	14 6-0N 15-0E		
		14 7-0N 15-0E		
		14 8-0N 15-0E		
		14 9-0N 15-0E		
		14 10-0N 15-0E		
		14 10-2N 15-0E		
		14 11-0N 14-0E		
2	NE, S2	14 1-0N 13-0E	CASE: AZA 009601	AZ PUBLIC SERVICE CO 50.00000% HOLDER
10	S2, SESENE	14 1-0N 14-0E	TYPE: 289100 ROW-FOREST LAND	SRP PUBLIC LANDS DIV 50.00000% HOLDER
11	NNNWNE, W2	14 2-0N 14-0E	DISP: AUTHORIZED 04/28/76	
15	N2, SW	14 3-0N 14-0E	ACRS: 01723.950	
16	SESESE	14 4-0N 14-0E		
21	E2NE	14 4-0N 15-0E		
22	NNWNW	14 5-0N 15-0E		
		14 6-0N 15-0E		
		14 7-0N 15-0E		
		14 8-0N 15-0E		
		14 9-0N 15-0E		
		14 10-0N 15-0E		
		14 10-2N 15-0E		
		14 11-0N 14-0E		
31	PT MS 4797		CASE: AZA 018244	MAGNA COPPER CO 100.00000% PATENTEE
31	PT MS 4633		TYPE: 386200 MINERAL PATENT LODE	
31	PT MS 4633		DISP: AUTHORIZED 09/10/96	
32	PT MS 4633		ACRS: 00099.960	
32	PT MS 4797			
*29	PT MS 4674			
*32	PT MS 4574			

\* = REJECTED/SEGREGATED/ASSIGNED-OUT

CASE TYPE: ALL    DISPO: ALL

GEOGRAPHIC STATE: ARIZONA                      MERIDIAN: 14    TOWNSHIP: 1-08    RANGE: 13-0E

SEC	SUBDIVISION	NTR	X-REFERENCE	NUMBER/TYPE/DISPOSITION/ACRES	PROPRIETOR/INTEREST/RELATIONSHIP
1	M4766 NS	14	1-0N 13-0E	CASE: AZA 027911	CARLOTA COPPER CO 100.00000% APPLICANT
2	M4766 NS			TYPE: 386200 MINERAL PATENT LODE	
12	M4766 NS			DISP: PENDING 06/11/93	
				ACRS: 00306.948	
12	N2NENESENE, SENESENE	14	1-0S 14-0E	CASE: AZA 030005	FS REGION 3 100.00000% HOLDING AGENC
12	E2SESENE, E2E2NESE			TYPE: 232170 WDL-FS MISCELLANEOU	
12	NENESESE			DISP: PENDING 12/10/96	
13	S2N2NESE, S2NESE, N2SENE			ACRS: 00387.500	
13	N2S2SENE, S2SESENE				
13	SE5WSENE				